
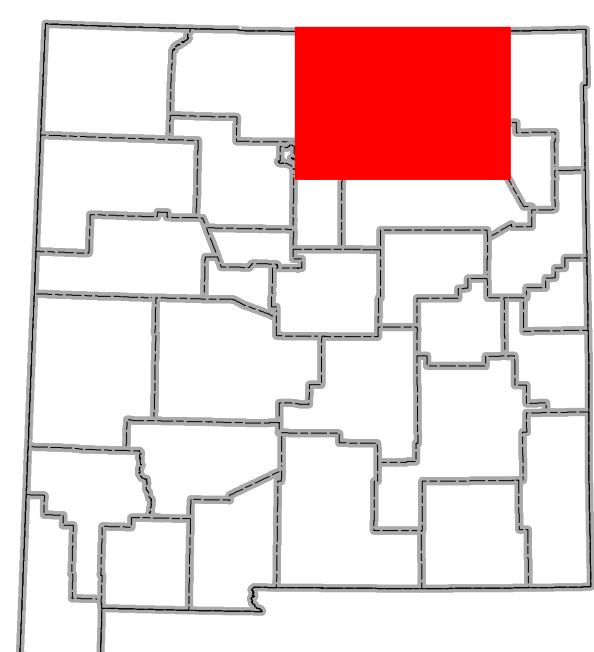
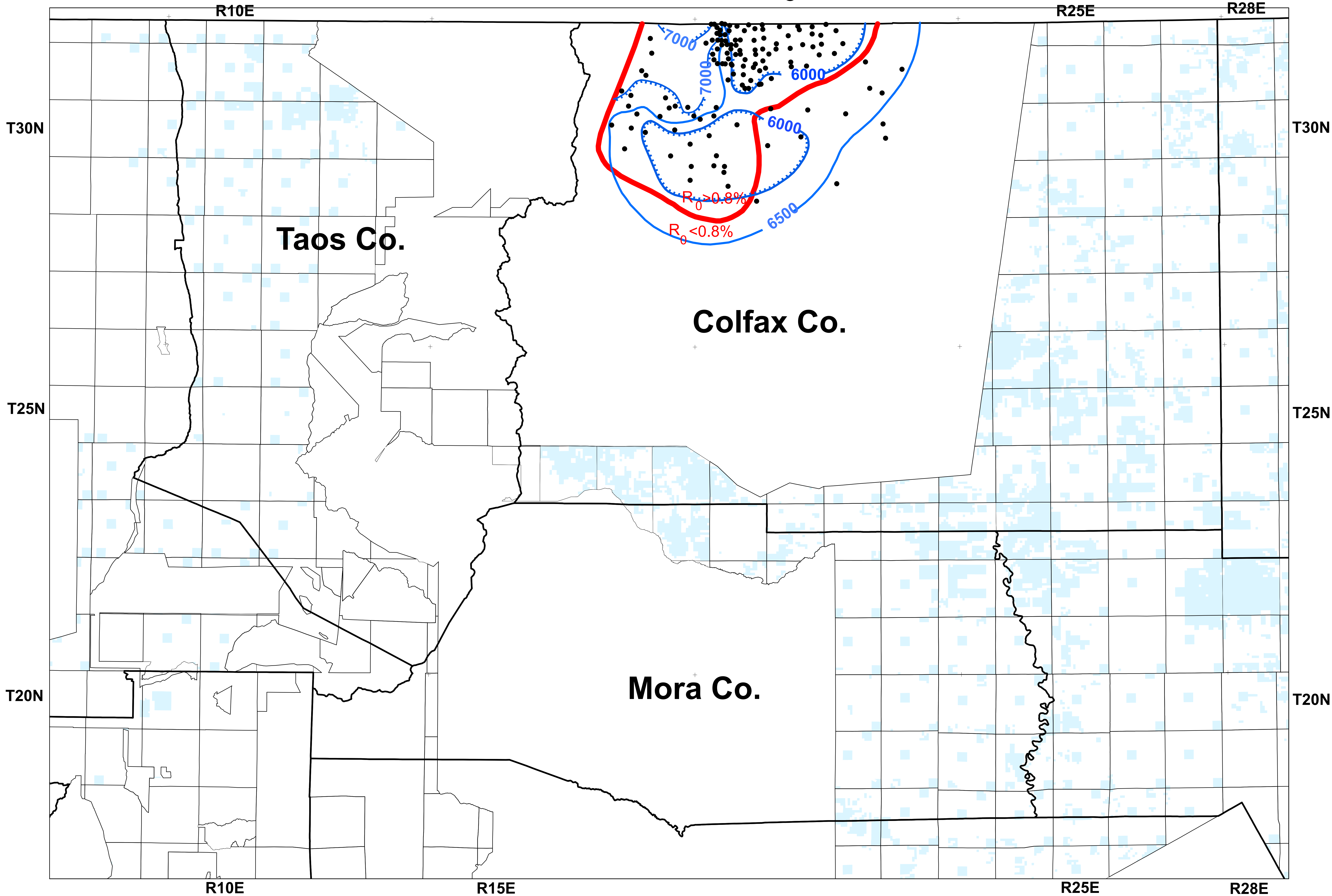



Trinidad Sandstone structure & R_0 of Vermejo/Raton coals



0 5 10 Miles

0 5 10 Kilometers

 NM State Trust land

 Trinidad vitrinite reflectance boundary (from Brister et al., 2005)

 well control point for structure contours