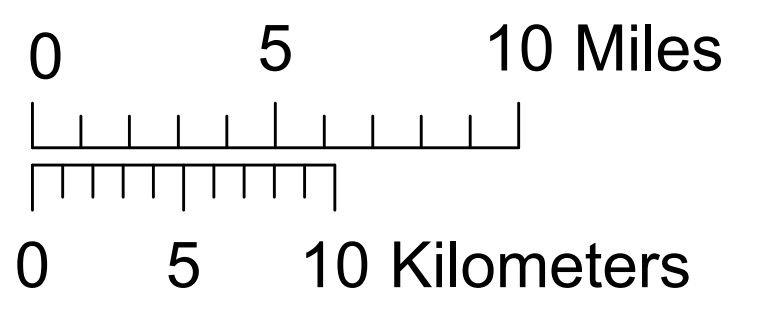

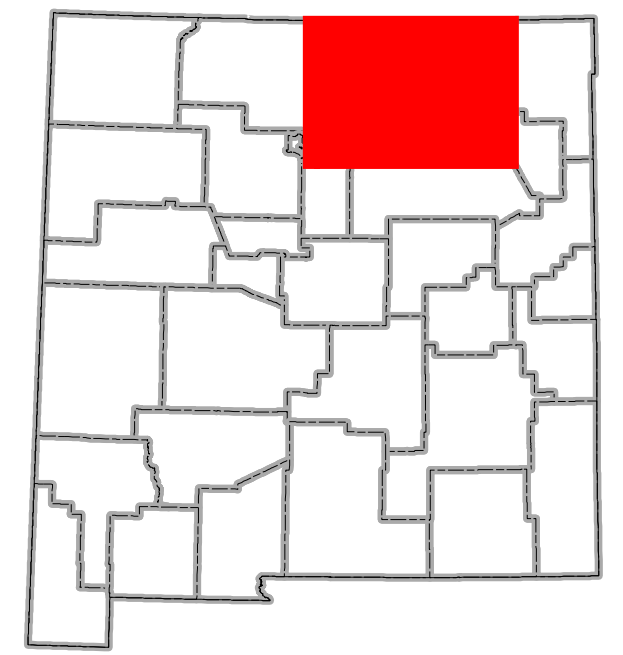
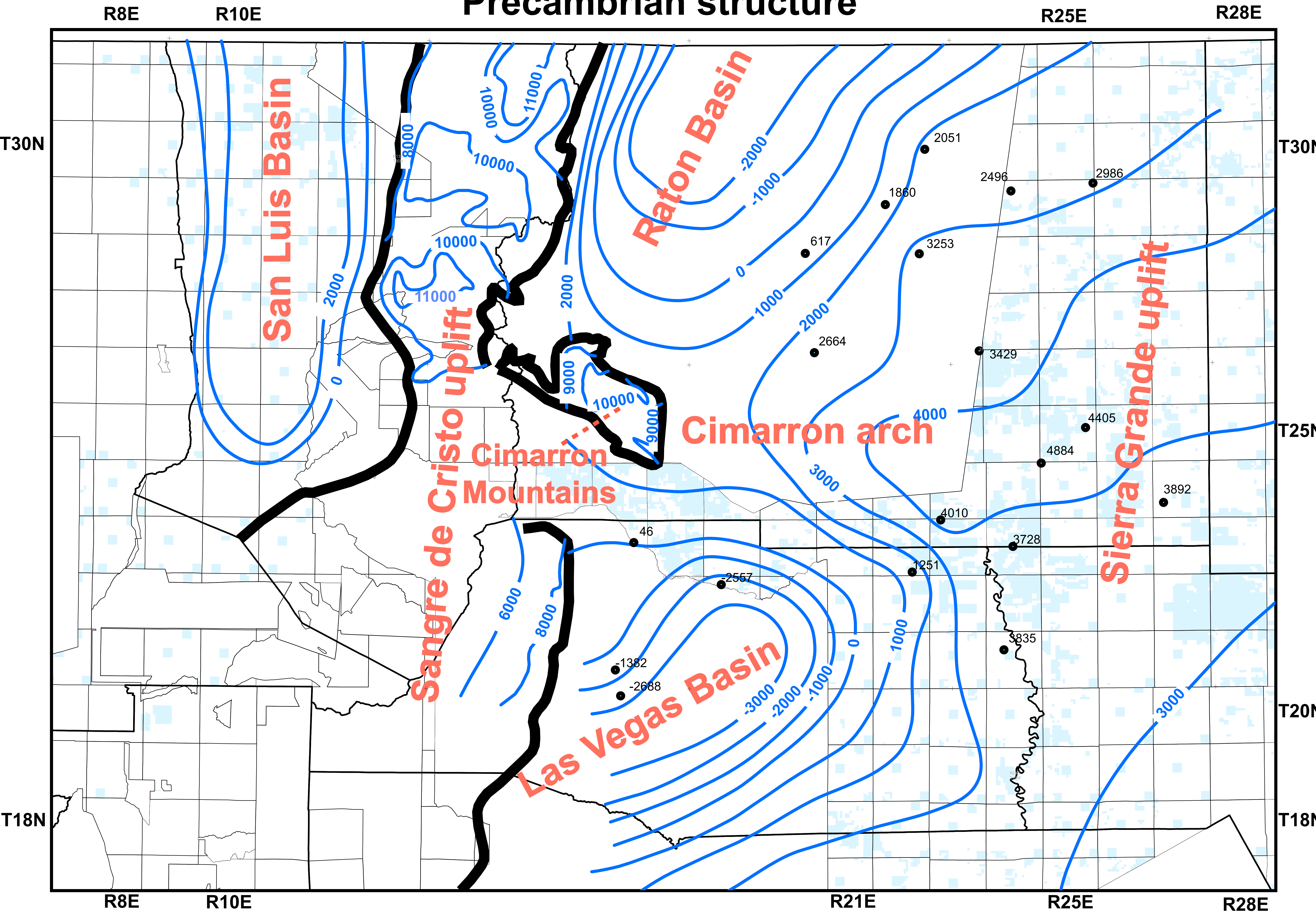


Precambrian structure



Contour interval = 1000 ft in most places
Datum = sea level



NM State Trust land