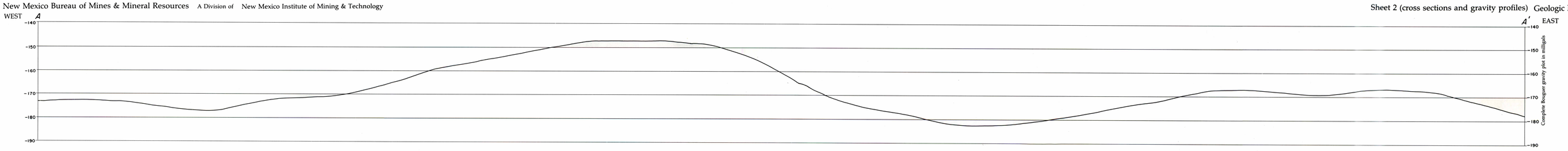
WEST
A
A'
EAST
Complete Bouguer gravity plot in milligals

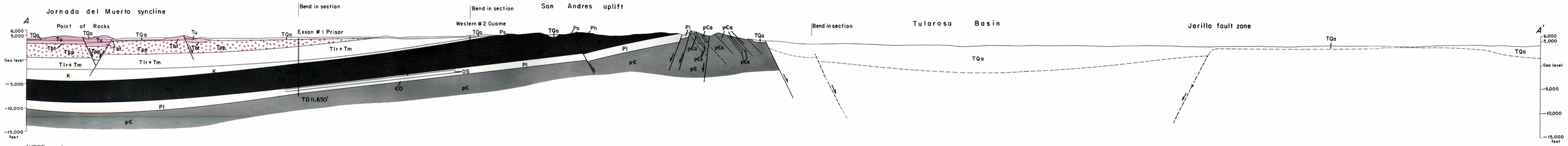
Jornada del Muerto syncline
Point of Rocks
Bend in section
Exxon #1 Prisor
Western #2 Guame
San Andres uplift
Tularosa Basin
Jarilla fault zone
TD 11,650'
Sea level
feet


WEST
B
B'
EAST
Complete Bouguer gravity plot in milligals

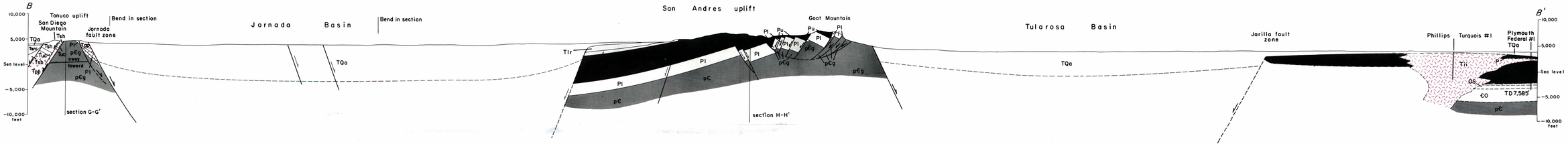
Tonuco uplift
San Diego Mountain
Jornada fault zone
Bend in section
Jornada Basin
San Andres uplift
Goat Mountain
Tularosa Basin
Jarilla fault zone
Phillips
Turquois #1
Plymouth Federal #1
section G-G'
section H-H'
TD 7,585'
Sea level
feet

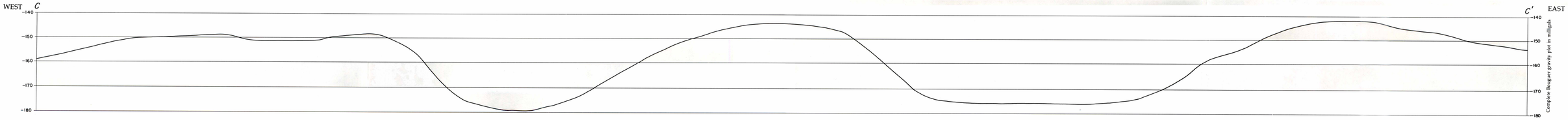
WEST
C
C'
EAST
Complete Bouguer gravity plot in milligals

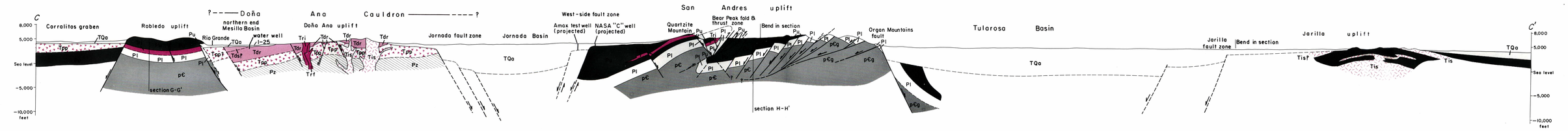
Corralitos graben
Robledo uplift
Doña Ana Cauldron
northern end Mesilla Basin
Doña Ana uplift
Jornada fault zone
Jornada Basin
West-side fault zone
Amax test well (projected)
NASA "C" well (projected)
San Andres uplift
Quartzite Mountain
Bear Peak fold & thrust zone
Bend in section
Organ Mountains fault
Tularosa Basin
Jarilla fault zone
Jarilla uplift
section G-G'
section H-H'
Sea level
feet

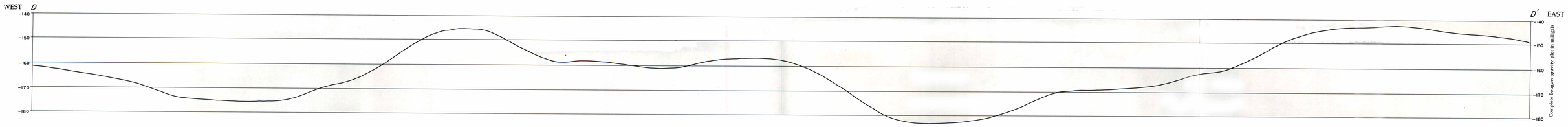
WEST
D
D'
EAST
Complete Bouguer gravity plot in milligals

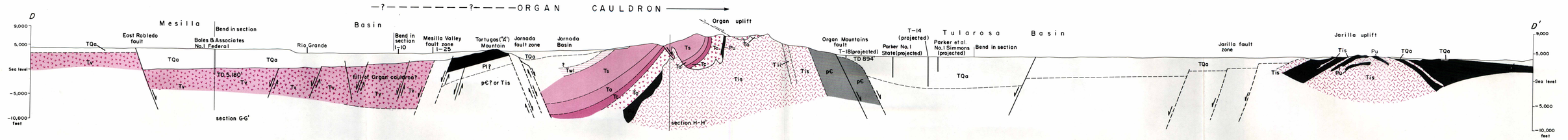
ORGAN CAULDRON
Mesilla Basin
East Robledo fault
Bend in section
Boles & Associates No.1 Federal
Rio Grande
Mesilla Valley fault zone
Tortugas ("A") Mountain
Jornada fault zone
Jornada Basin
Organ uplift
Organ Mountains fault
T-14 (projected)
Parker et al. No.1 Simmons (projected)
Tularosa Basin
Jarilla fault zone
Jarilla uplift
TD 5,180'
fill of Organ cauldron?
section G-G'
section H-H'
Sea level
feet