


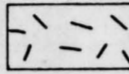







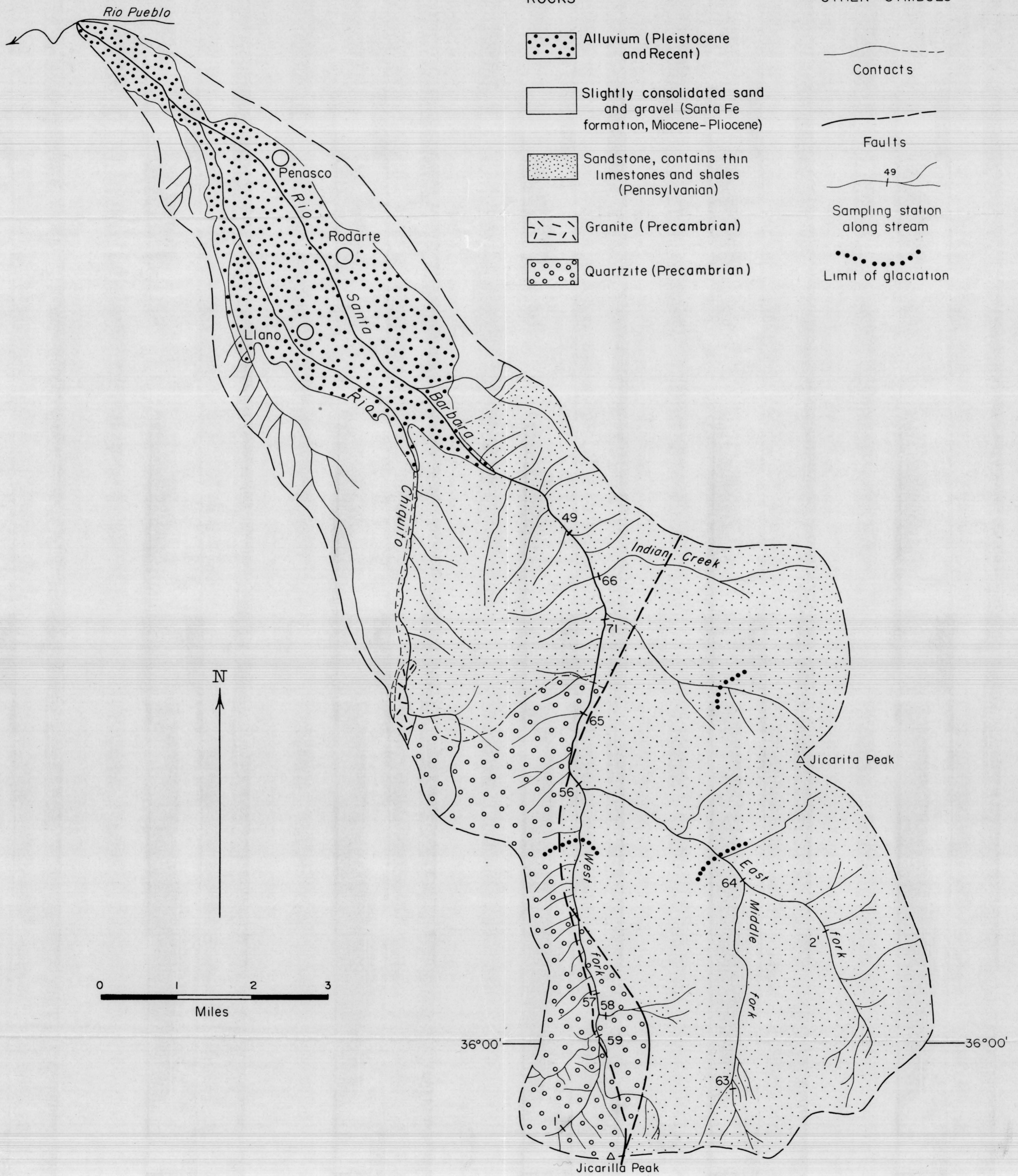
E X P L A N A T I O N

ROCKS

-  Alluvium (Pleistocene and Recent)
-  Slightly consolidated sand and gravel (Santa Fe formation, Miocene-Pliocene)
-  Sandstone, contains thin limestones and shales (Pennsylvanian)
-  Granite (Precambrian)
-  Quartzite (Precambrian)

OTHER SYMBOLS

-  Contacts
-  Faults
-  49  
Sampling station along stream
-  Limit of glaciation



RIO SANTA BARBARA DRAINAGE BASIN

Geology by J. Miller, A. Montgomery, and P. Sutherland  
Drafted by B. Dixon