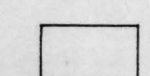
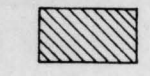






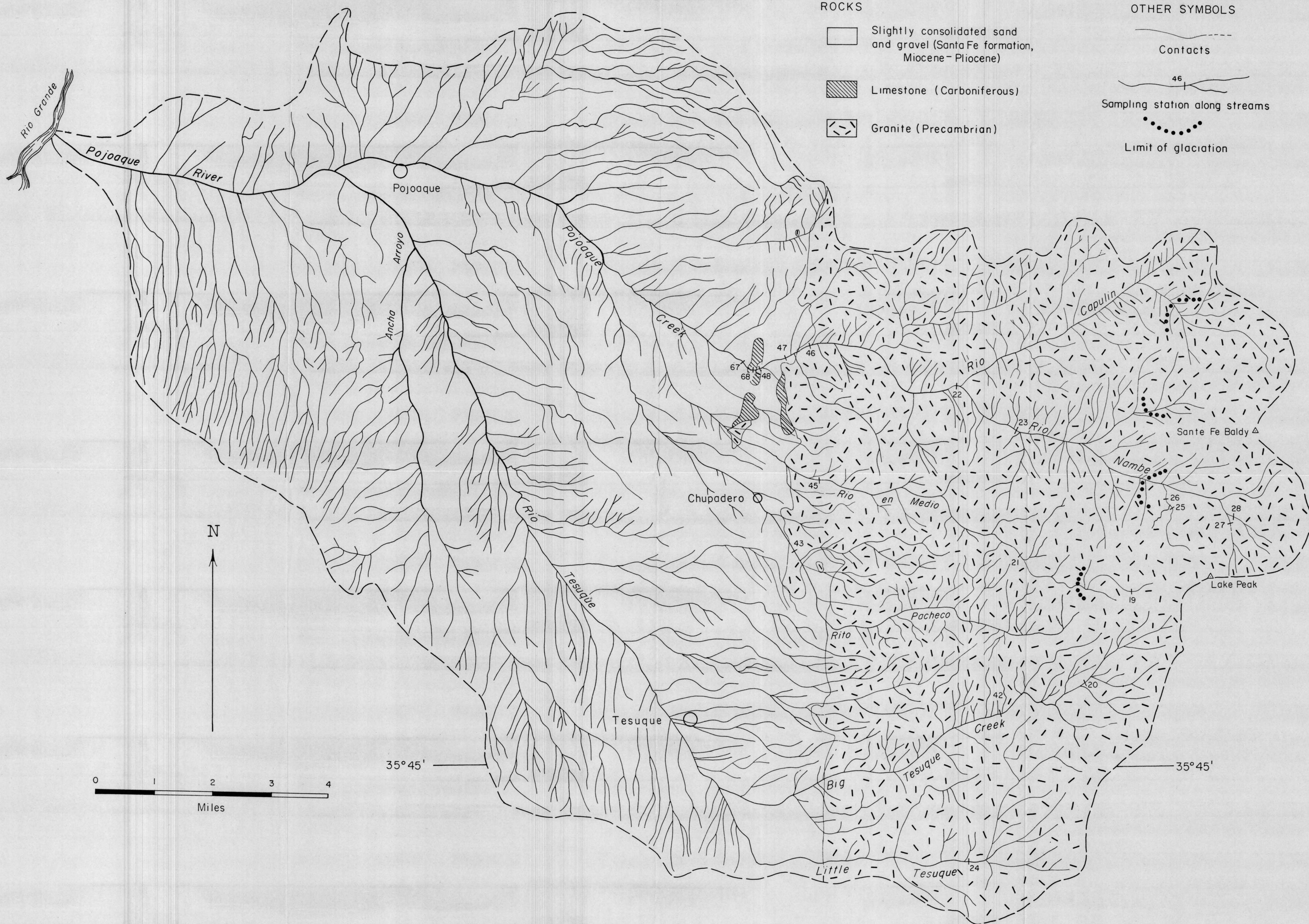
EXPLANATION

ROCKS

-  Slightly consolidated sand and gravel (Santa Fe formation, Miocene - Pliocene)
-  Limestone (Carboniferous)
-  Granite (Precambrian)

OTHER SYMBOLS

-  Contacts
-  46
Sampling station along streams
-  Limit of glaciation



POJOAQUE RIVER DRAINAGE BASIN

Geology by J. Miller, A. Montgomery, and P. Sutherland
Drafted by B. Dixon