

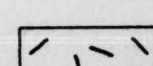





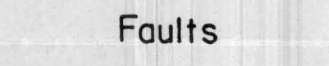



EXPLANATION

ROCKS

-  Sandstone (Pennsylvanian)
-  Limestone (Mississippian)
-  Granite } (Precambrian)
-  Amphibolite } (Precambrian)
-  Phyllite and Schist (Precambrian)
-  Quartzite (Precambrian)

OTHER SYMBOLS

-  Contacts
-  Faults
-  Sampling station along streams
-  Limit of glaciation

PECOS RIVER DRAINAGE BASIN

Geology by J. Miller, A. Montgomery and P. Sutherland
Drafted by B. Dixon