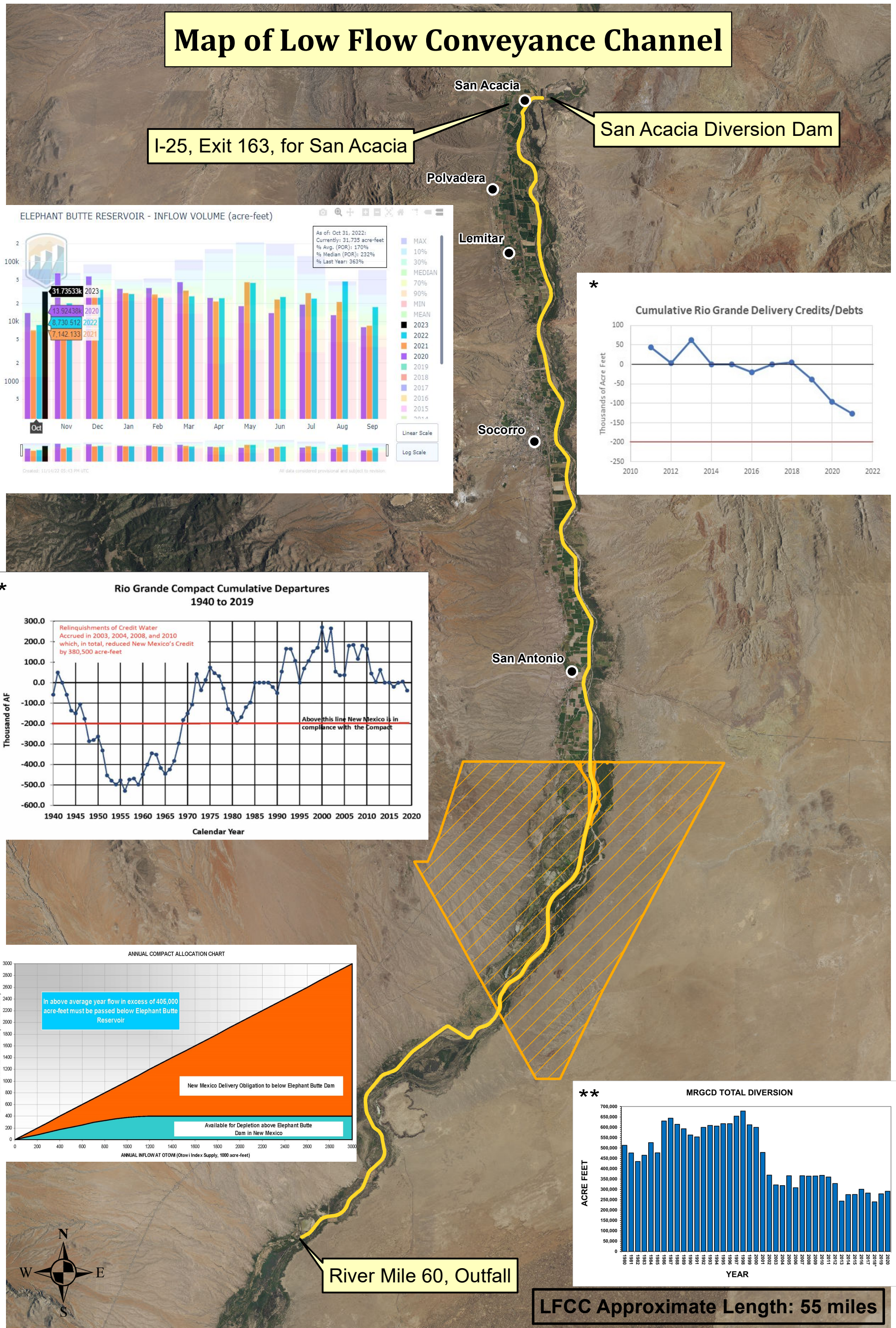


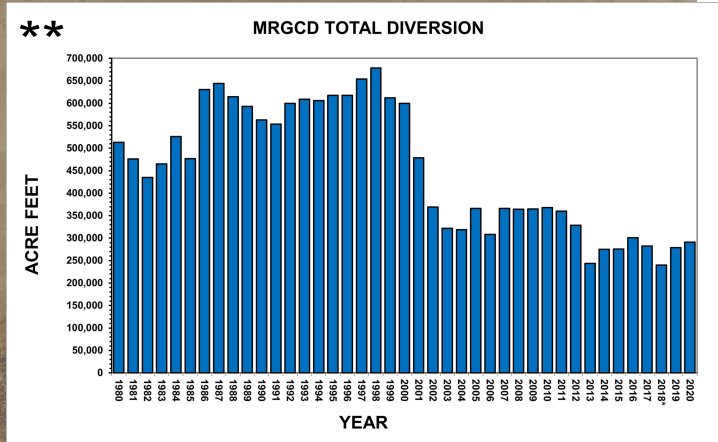
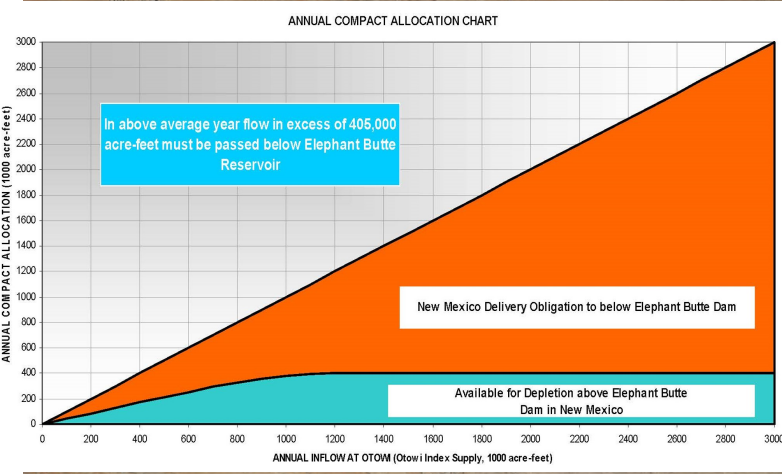
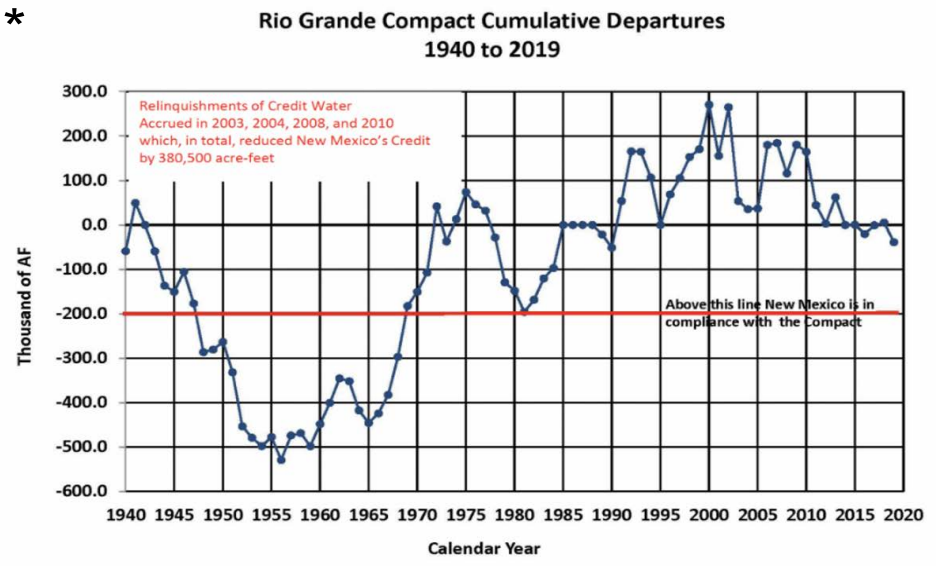
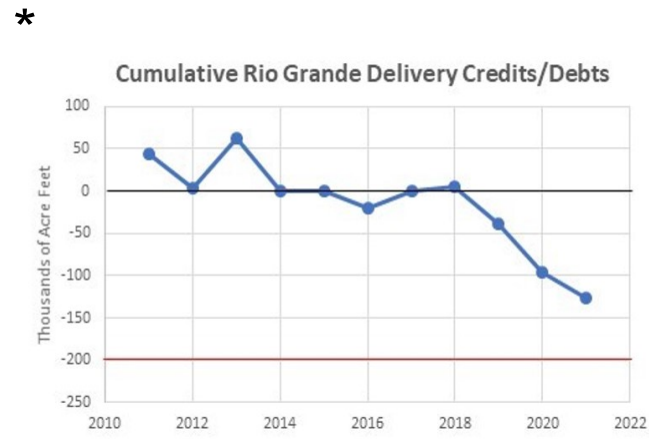
# Map of Low Flow Conveyance Channel

I-25, Exit 163, for San Acacia

San Acacia Diversion Dam



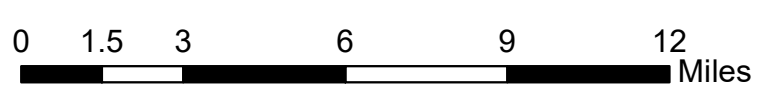
ELEPHANT BUTTE RESERVOIR - INFLOW VOLUME (acre-feet)



River Mile 60, Outfall

LFCC Approximate Length: 55 miles

- Legend**
- Low Flow Conveyance Channel (LFCC)
  - ▨ Bosque del Apache National Wildlife Refuge



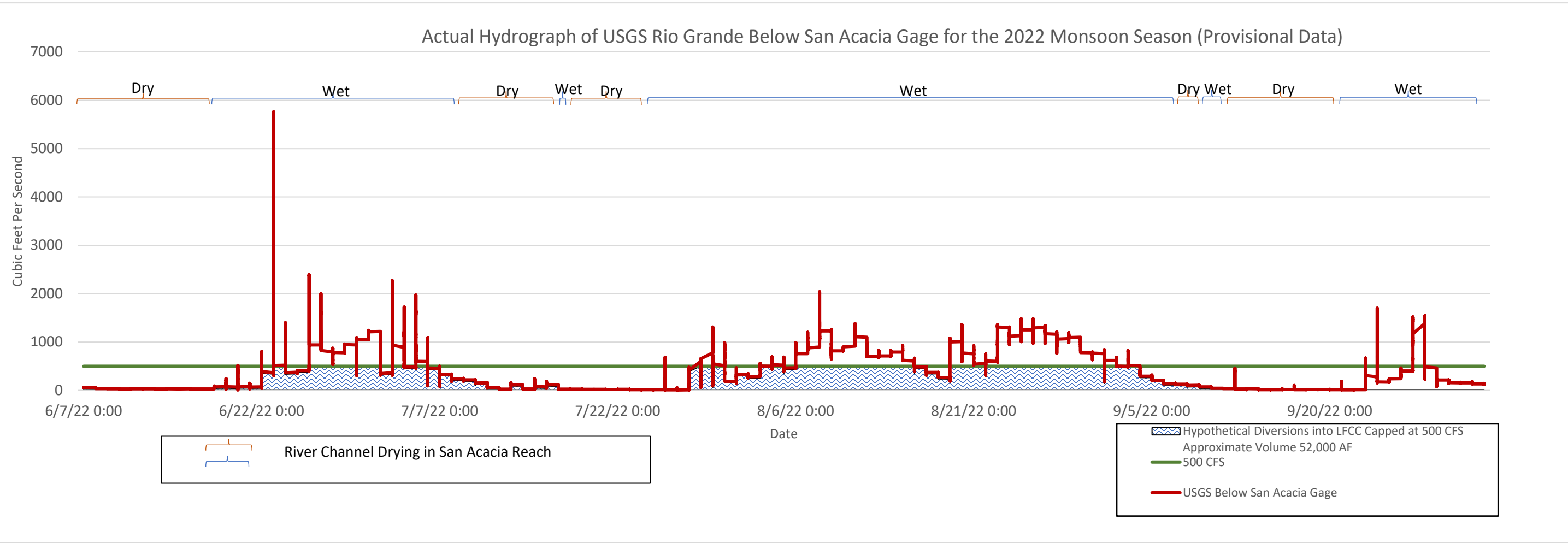
1 in = 4 miles

Date: 11/14/2022



\* Graphs from NM ISC-OSE    \*\* Graph from MRGCD

Actual Hydrograph of USGS Rio Grande Below San Acacia Gage for the 2022 Monsoon Season (Provisional Data)



Hypothetical USGS San Acacia 2022 Hydrograph With Diversion of Monsoon Flows Into LFCC at San Acacia (Diversions Capped at 500 Cubic Feet Per Second)

