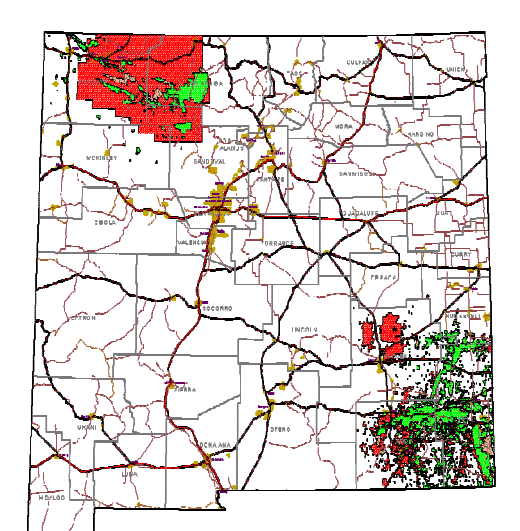
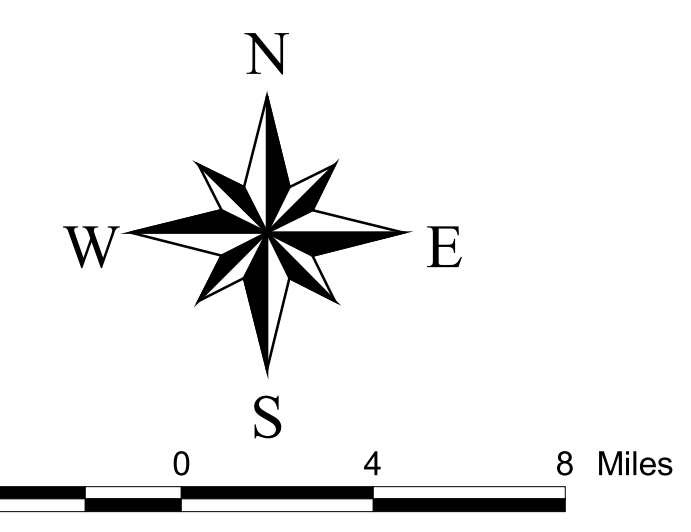
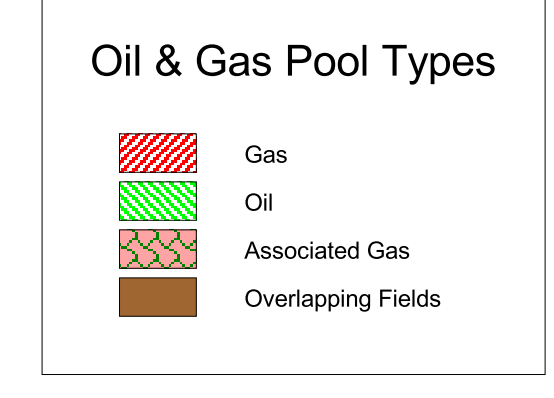


SE Atoka-Penn Atoka (A) Morrow (M) Penn (Penn)



- | | |
|--|--|
| <ul style="list-style-type: none"> Atoka (A) Morrow (M) Penn (Penn) | <ul style="list-style-type: none"> Atoka (A) Morrow (M) Penn (Penn) |
|--|--|



New Mexico Bureau of Mines & Mineral Resources
Oil & Gas Program
New Mexico Tech 801 Leroy Place Socorro, NM 87801
(505) 655-6000
http://gdp.nmt.edu/about-us/about-us.html
For other versions of these maps see
http://gdp.nmt.edu/about-us/about-us.html

Legal Notice: Neither the New Mexico Bureau of Mines & Mineral Resources nor any person in subcontractor
is liable for the use of the information contained in these maps, nor for any consequences arising from the use of this information.
© 2010 New Mexico Bureau of Mines & Mineral Resources. All rights reserved. This information is provided as a
service to the public and is not intended to be used for any other purpose. The information contained in these maps, nor
any other information, is provided as a service to the public and is not intended to be used for any other purpose.

Scale 1 inch = 4 miles
4 1/2 1/4
Largest Contained Property Projection
Graphic Scale: 0 4 8 Miles
Sheet Number: 2 of 2
GPR