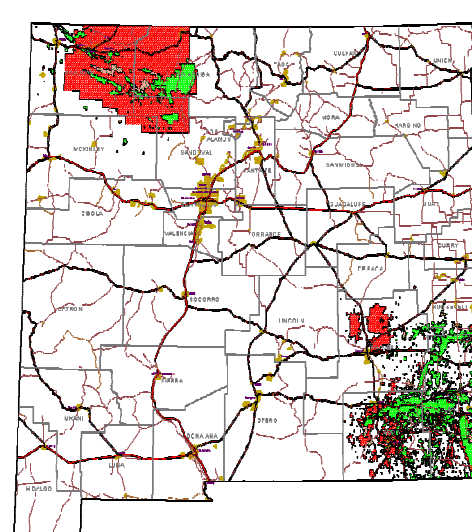


Bell Canyon



New Mexico Bureau of Mines and Mineral Resources
 A Division of New Mexico Tech

OIL & GAS PROGRAM

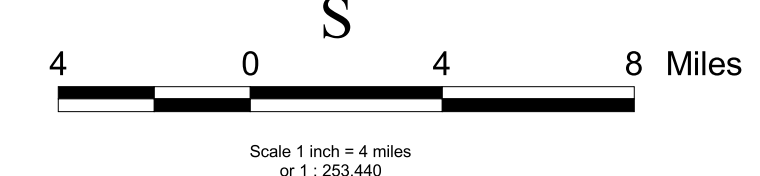



- Oil & Gas Pool Types
- Gas
- Oil
- Associated Gas
- Overlapping Fields

- Oil & Gas Pool Types
- Gas
- Oil
- Associated Gas
- Overlapping Fields

Oil & Gas Pool Types

- Gas
- Oil
- Associated Gas
- Overlapping Fields



New Mexico Bureau of Mines & Mineral Resources
 Oil & Gas Program
 New Mexico Tech, 801 Leroy Place, Socorro, NM 87789
 (505) 655-6000
<http://openmmd.com>
<http://openmmd.com/arcgis/rest/info>

Legal Notice: Neither the New Mexico Bureau of Mines & Mineral Resources nor any person or subcontractor
 is liable for any errors or omissions in this information. Users of this information assume all responsibility for
 any use of the information contained on these maps, nor
 is the Bureau liable with respect to the use of any information presented on these maps.

Scale: 1 inch = 4 miles
 1:124,800
 Latest Contouring Program: ProMap
 Contour Interval: 100
 Sheet Number: 2 of 2
 10/17/07