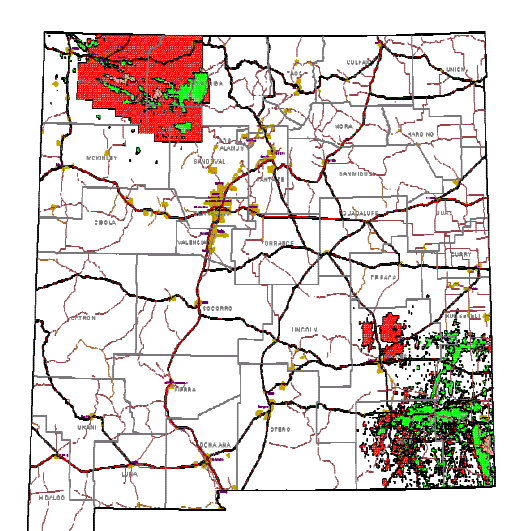


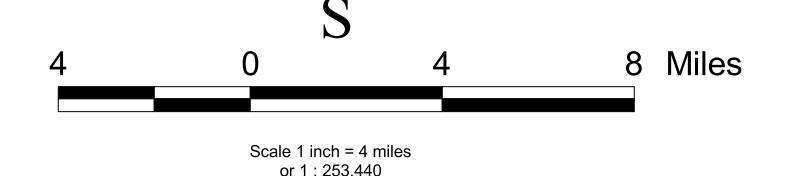

SE Morrow-Penn

Morrow (M)
Penn (Penn)
Atoka (A)



- Oil & Gas Pool Types
- Gas
- Oil
- Associated Gas
- Overlapping Fields

Oil & Gas Pool Types	
	Gas
	Oil
	Associated Gas
	Overlapping Fields



New Mexico Bureau of Mines & Mineral Resources
Oil & Gas Program
New Mexico Tech, 801 Leroy Place, Socorro, NM 87801
(505) 655-6000
http://openminded.com/energy/energy.html
For other versions of these maps, see
http://openminded.com/energy/energy.html

Legal Notice: Neither the New Mexico Bureau of Mines & Mineral Resources nor any person in subcontractor
is liable for the use of the information contained on these maps, nor
is the Bureau of Mines & Mineral Resources responsible for any
consequences of the use of the information contained on these maps, nor
is the Bureau of Mines & Mineral Resources responsible for any
consequences of the use of the information contained on these maps.

Scale: 1 inch = 4 miles
41 x 50.4 inches
Landscape Orientation: Portrait
Graphic Scale: 0 to 8 Miles
Sheet Number: 2 of 2
Date: 1/1/2010