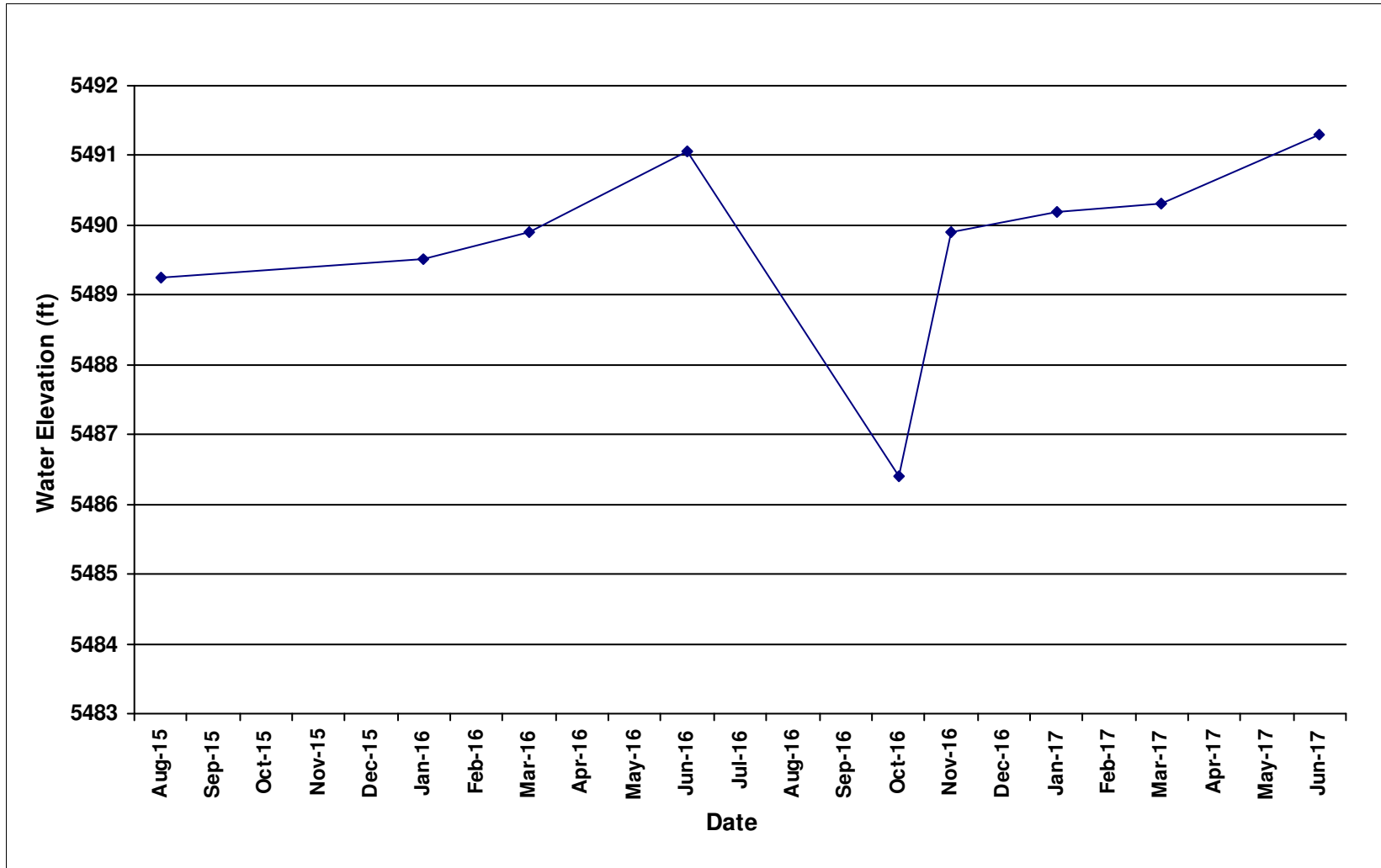


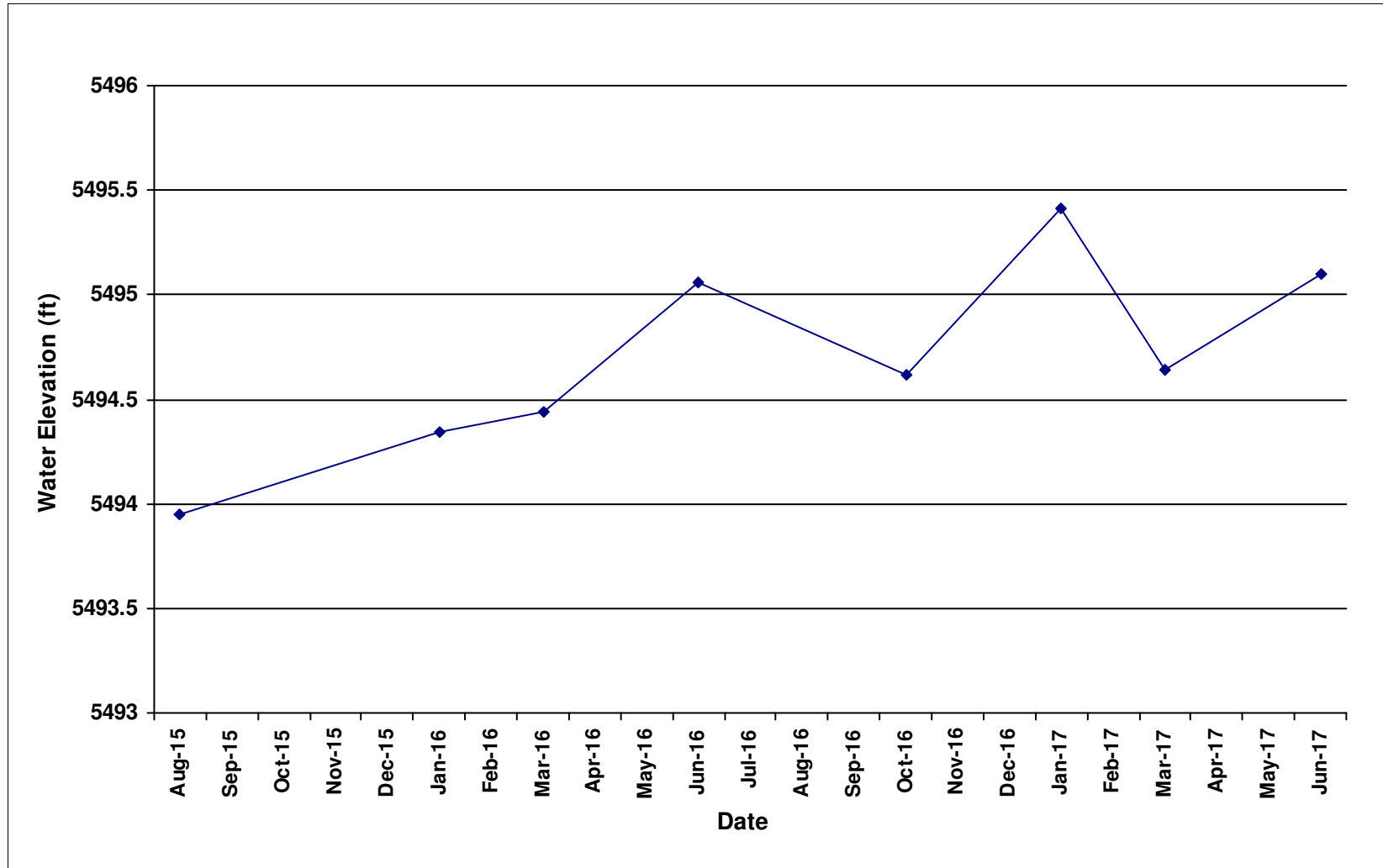
# Water level Hydrograph

PointID: AR-0001



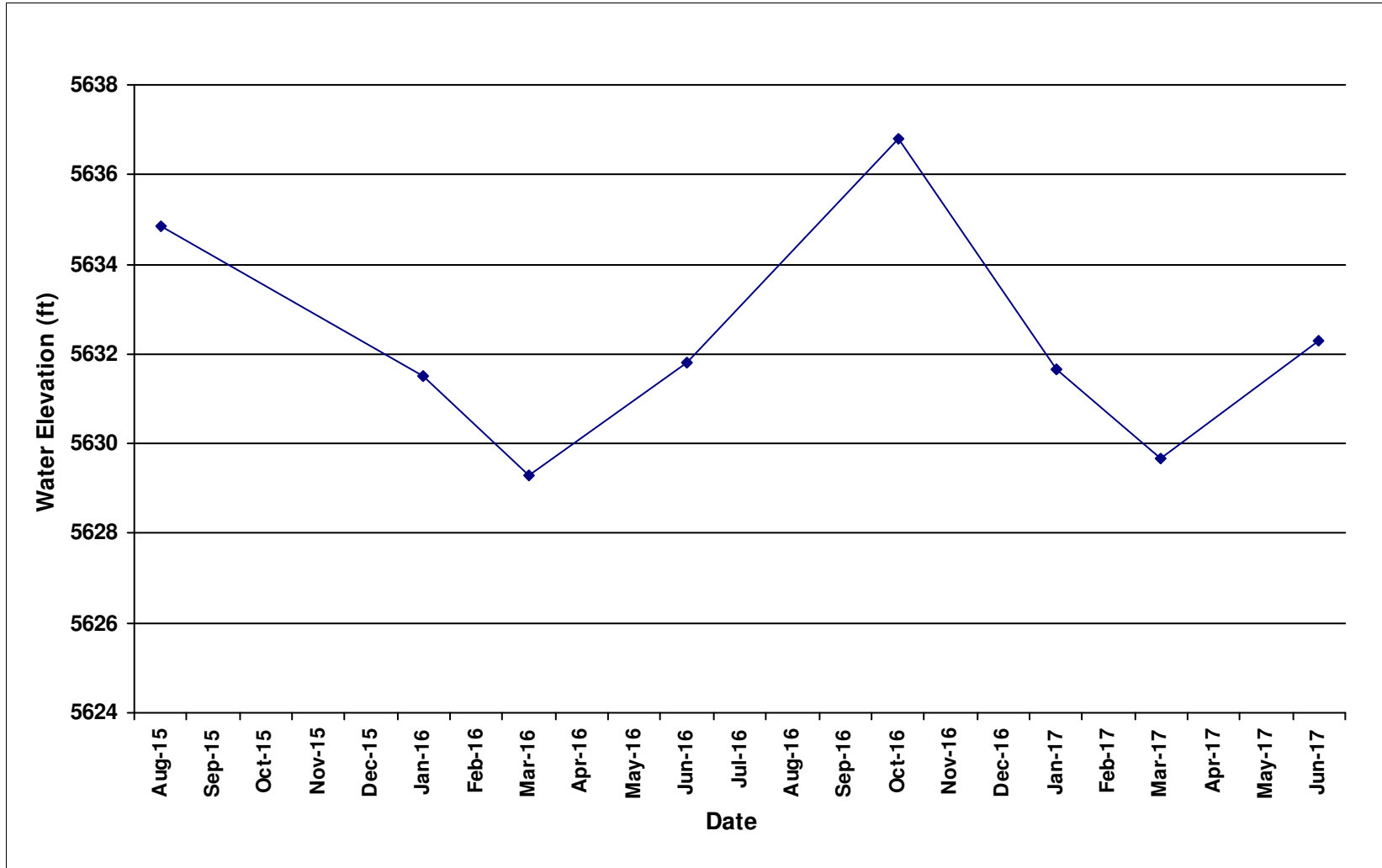
# Water level Hydrograph

PointID: AR-0003



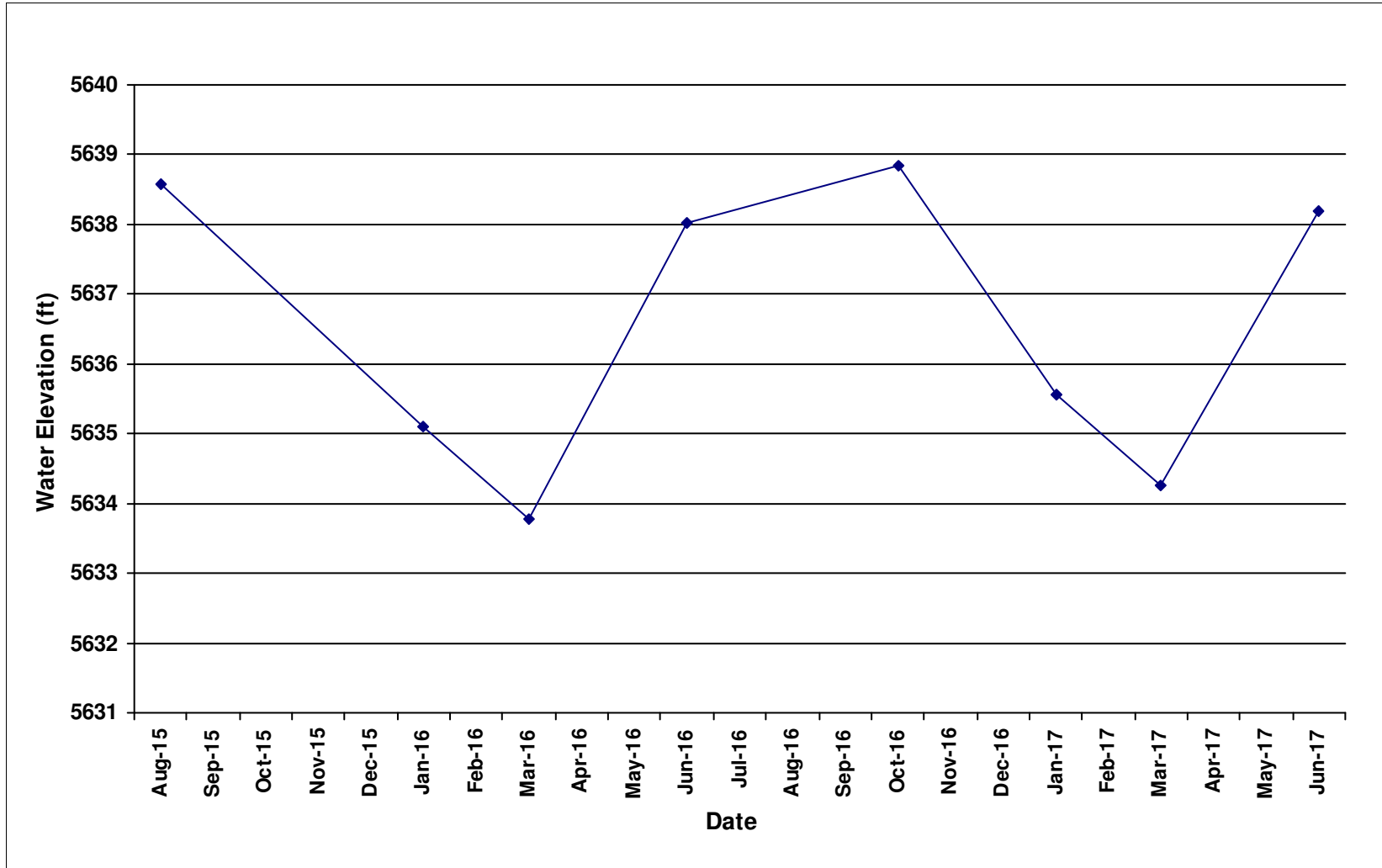
# Water level Hydrograph

PointID: AR-0004



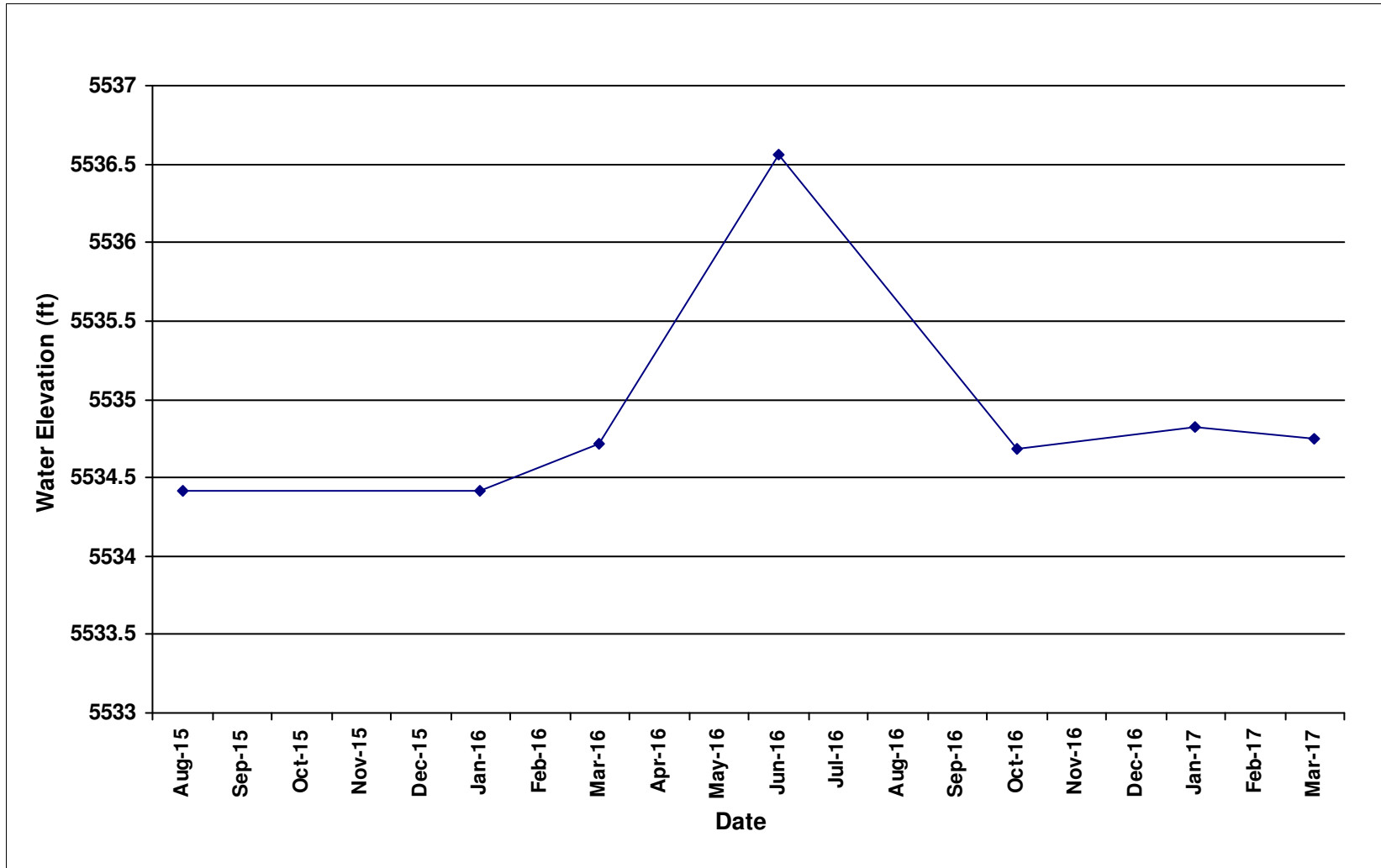
# Water level Hydrograph

PointID: AR-0005



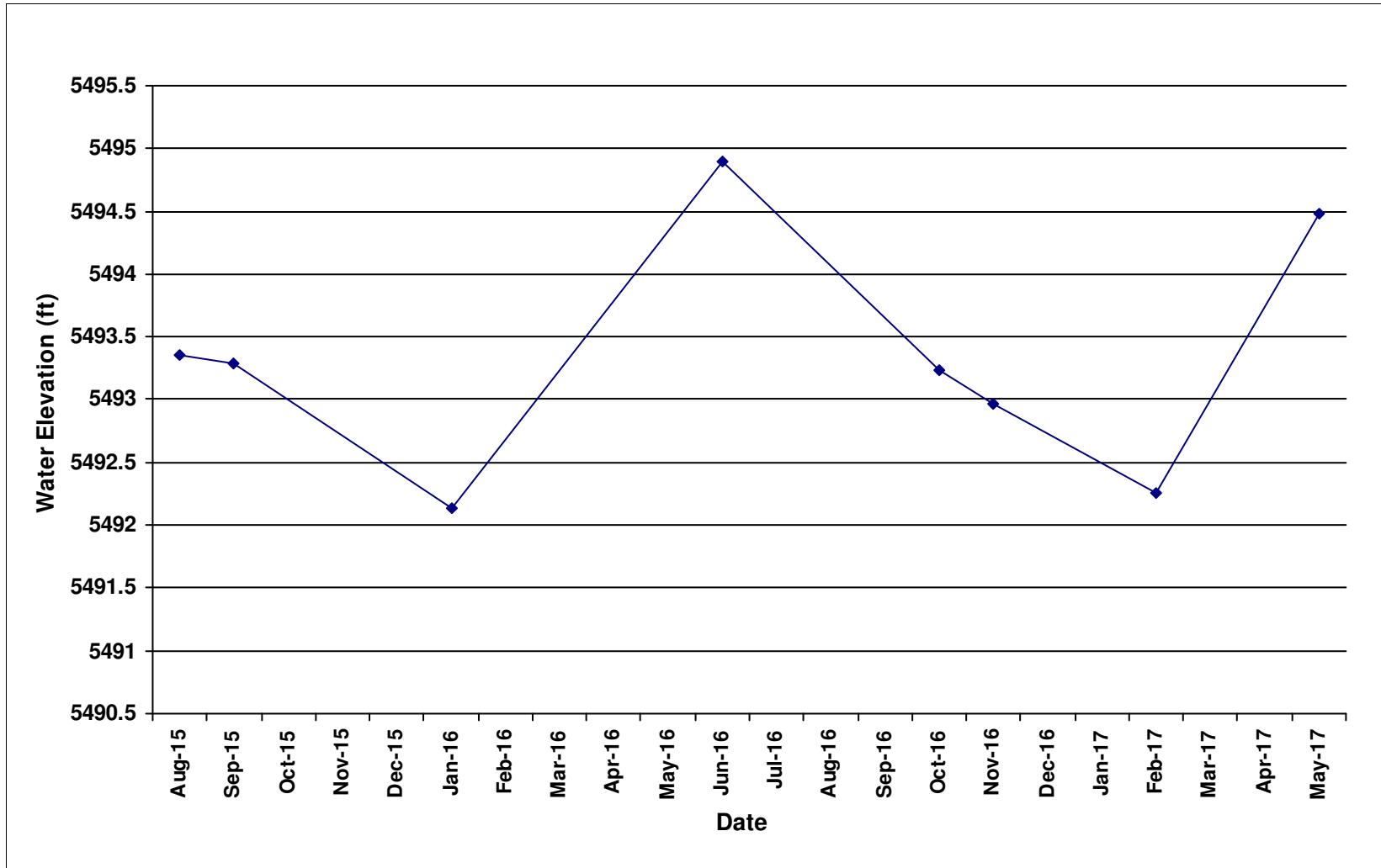
# Water level Hydrograph

PointID: AR-0006



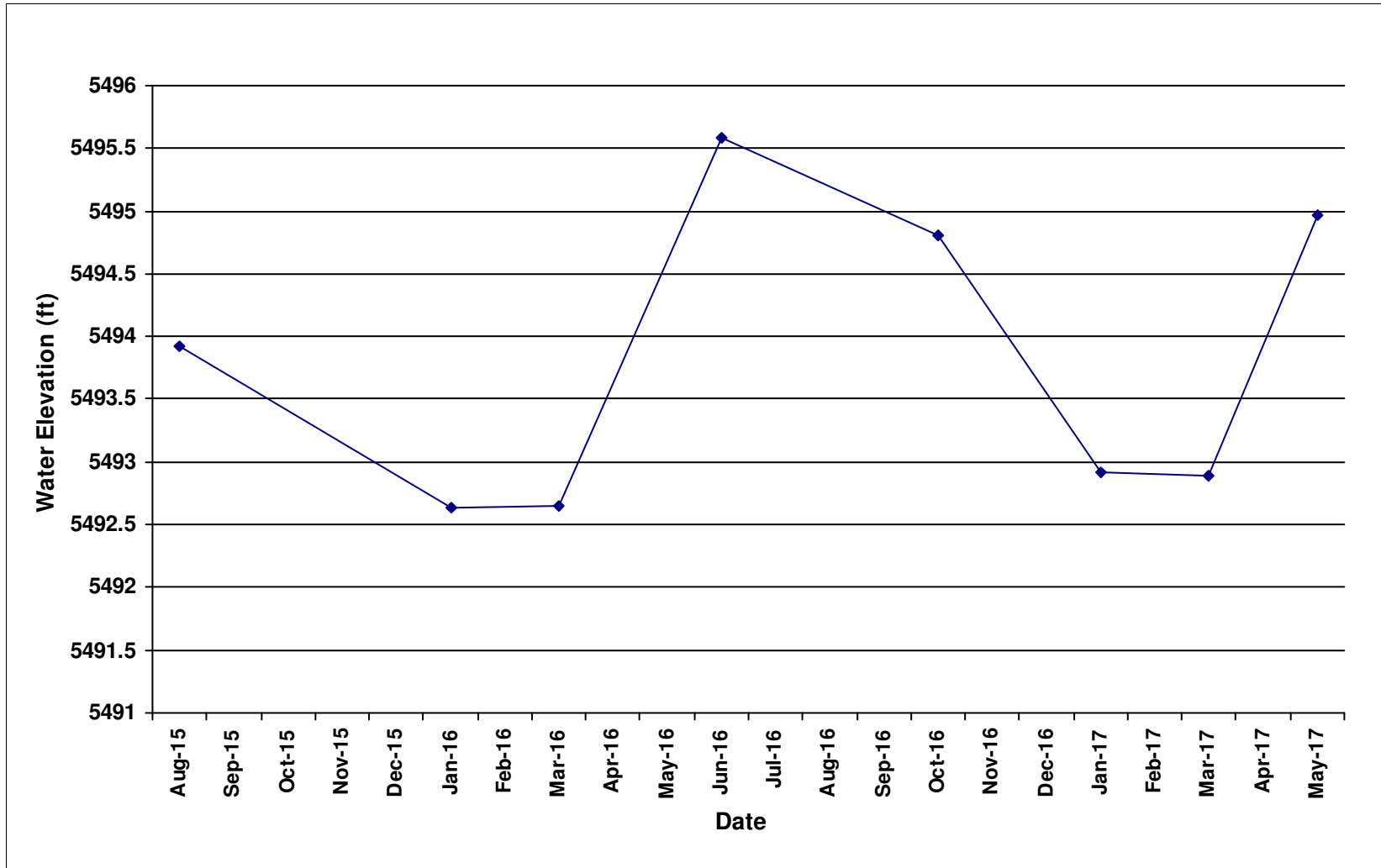
# Water level Hydrograph

PointID: AR-0007



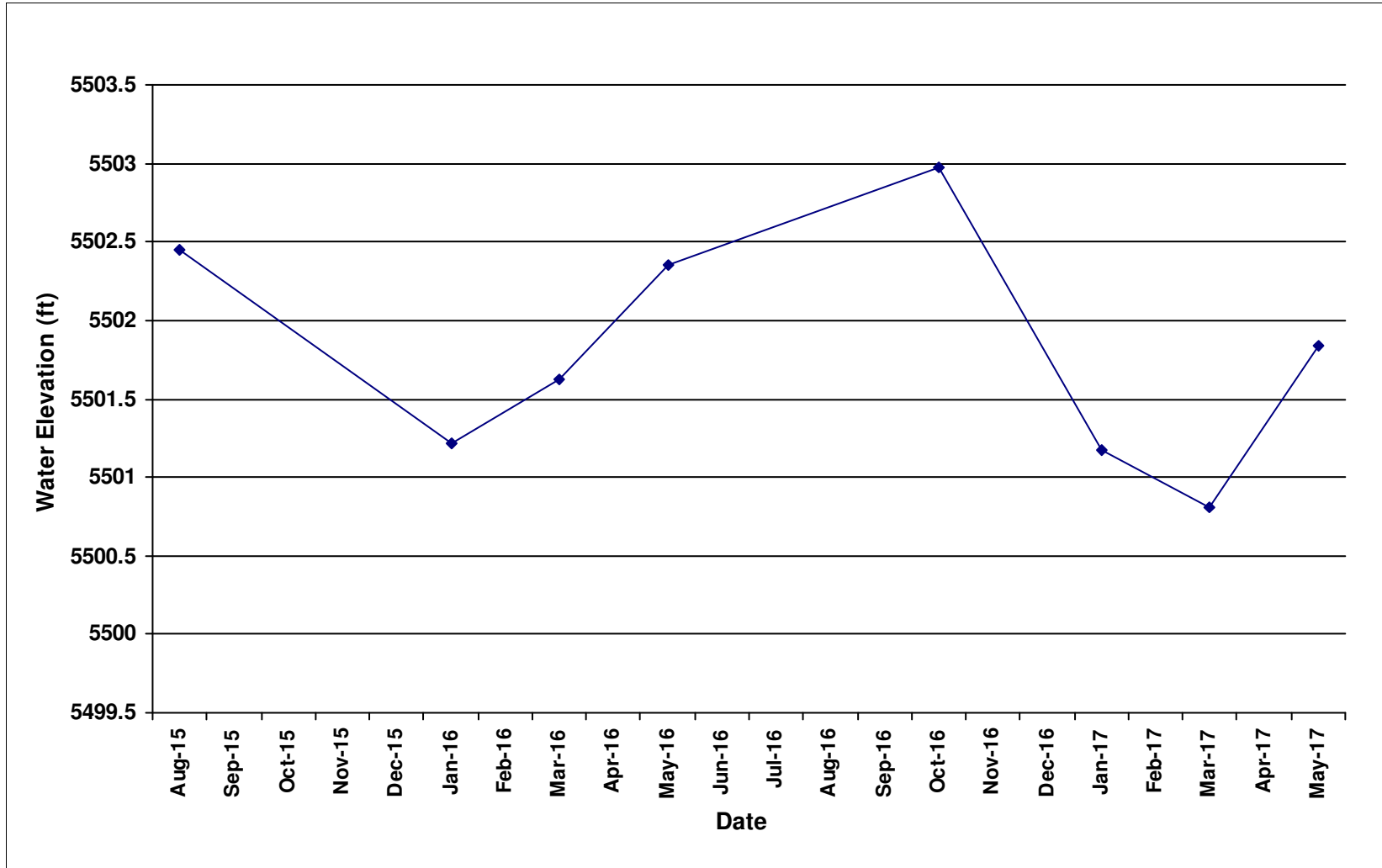
# Water level Hydrograph

PointID: AR-0008



# Water level Hydrograph

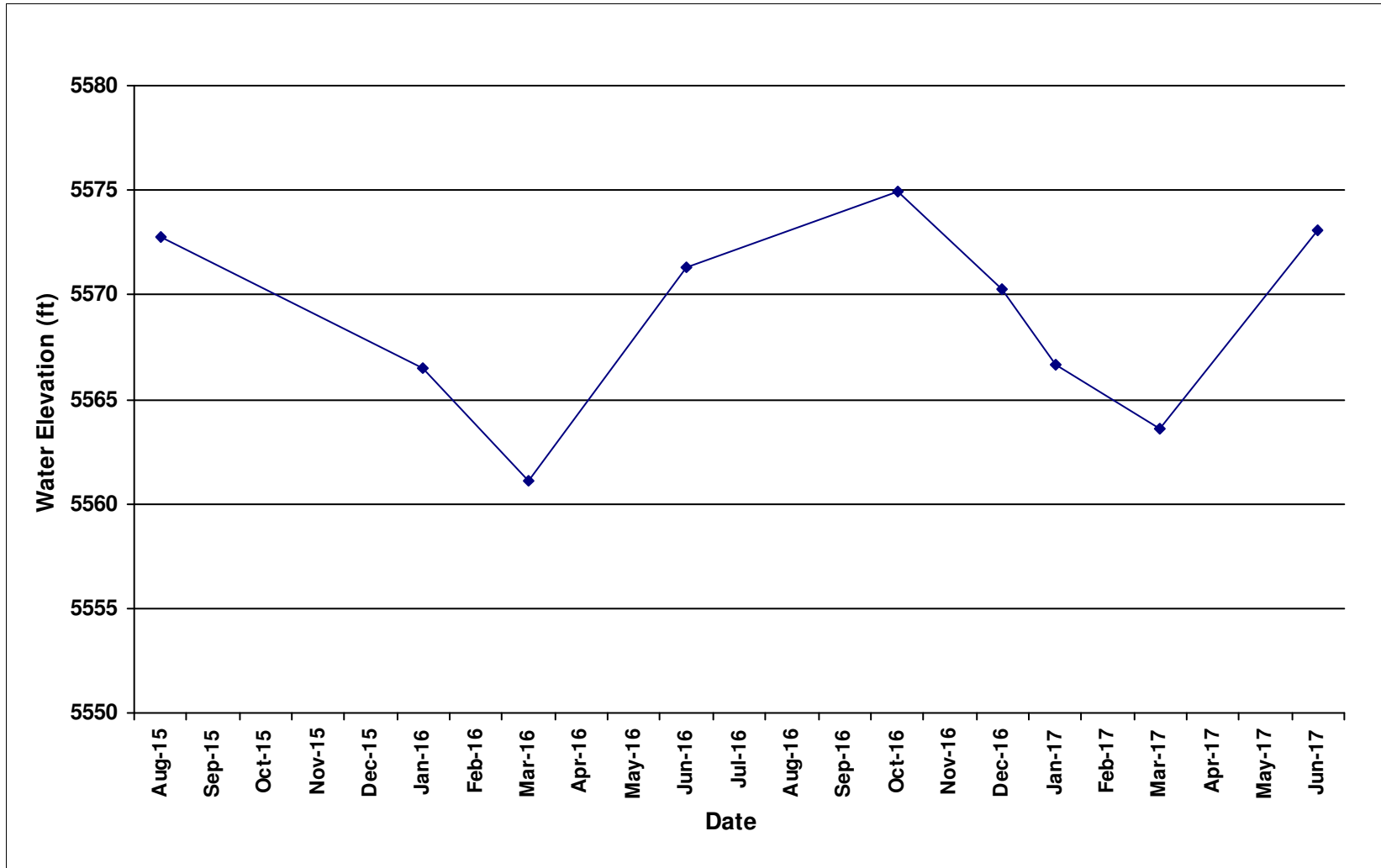
PointID: AR-0010





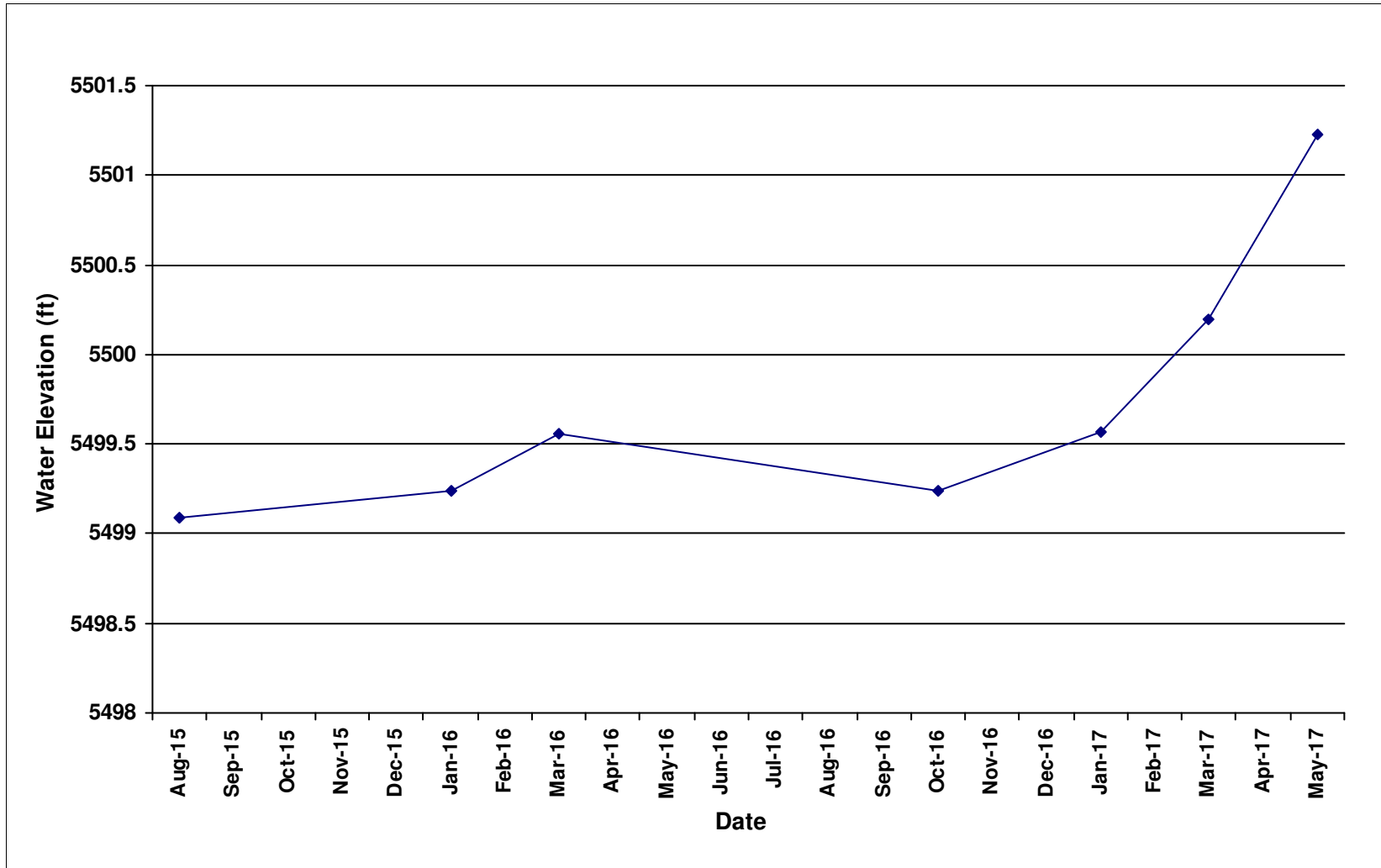
# Water level Hydrograph

PointID: AR-0012



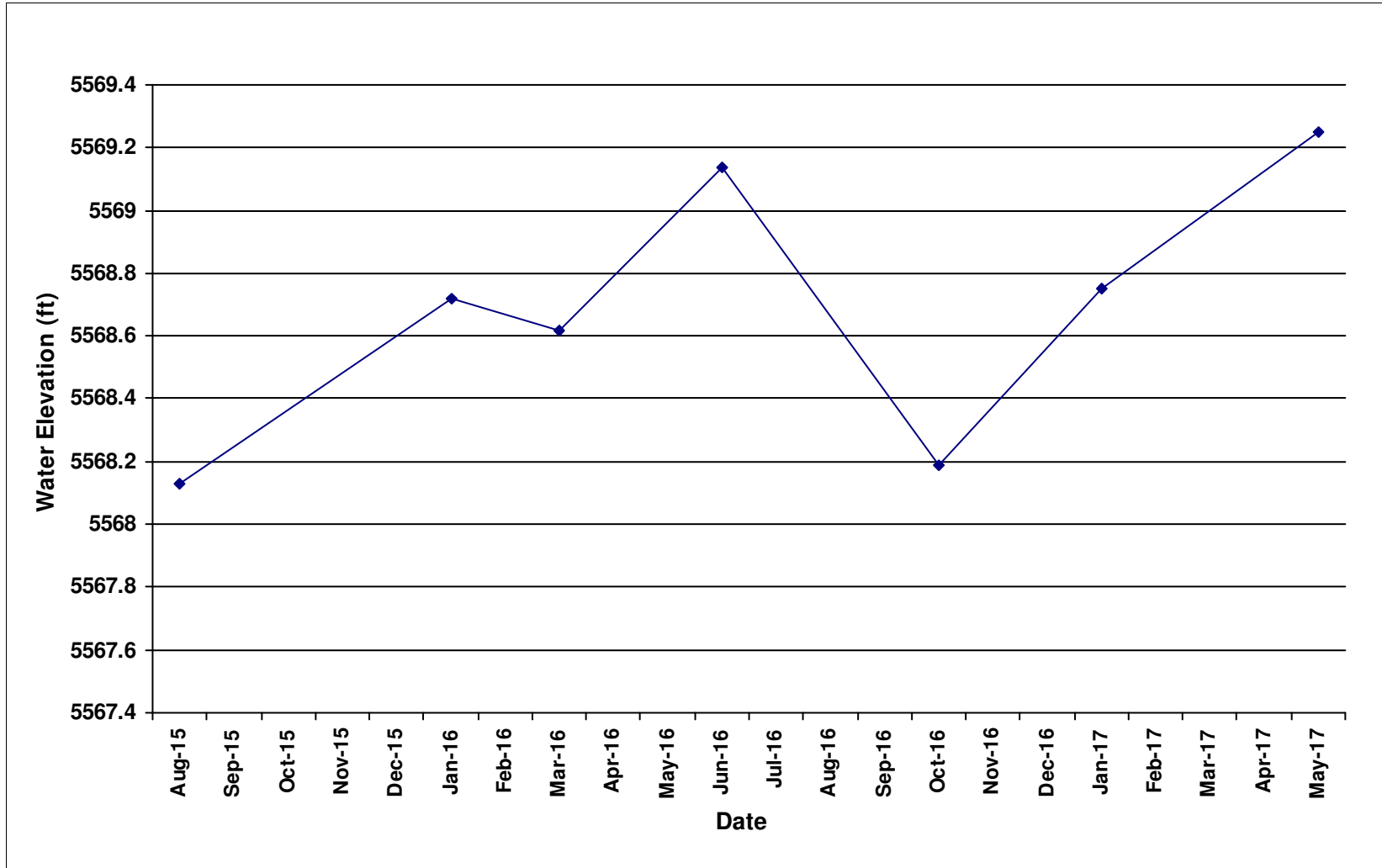
# Water level Hydrograph

PointID: AR-0015



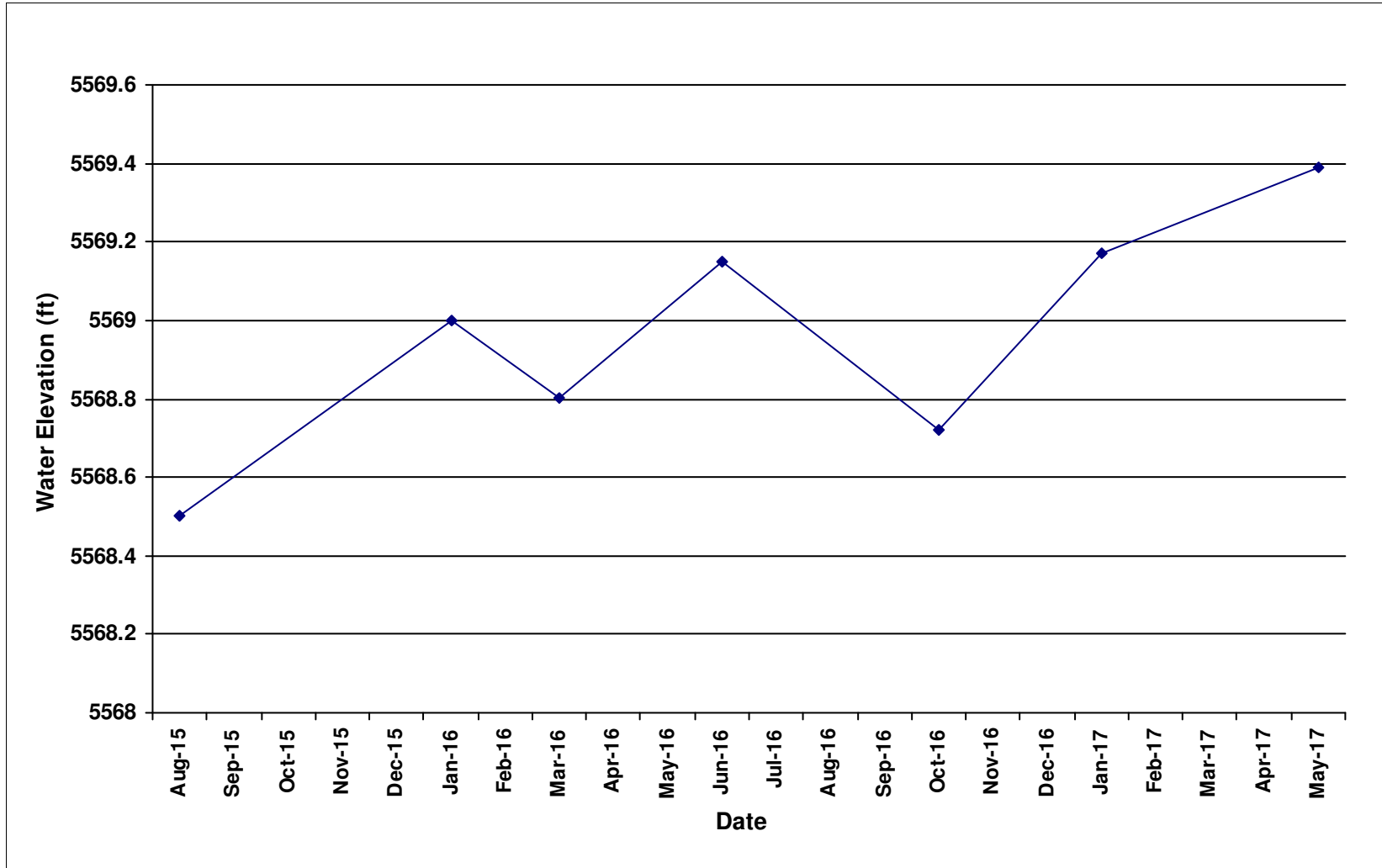
# Water level Hydrograph

PointID: AR-0016



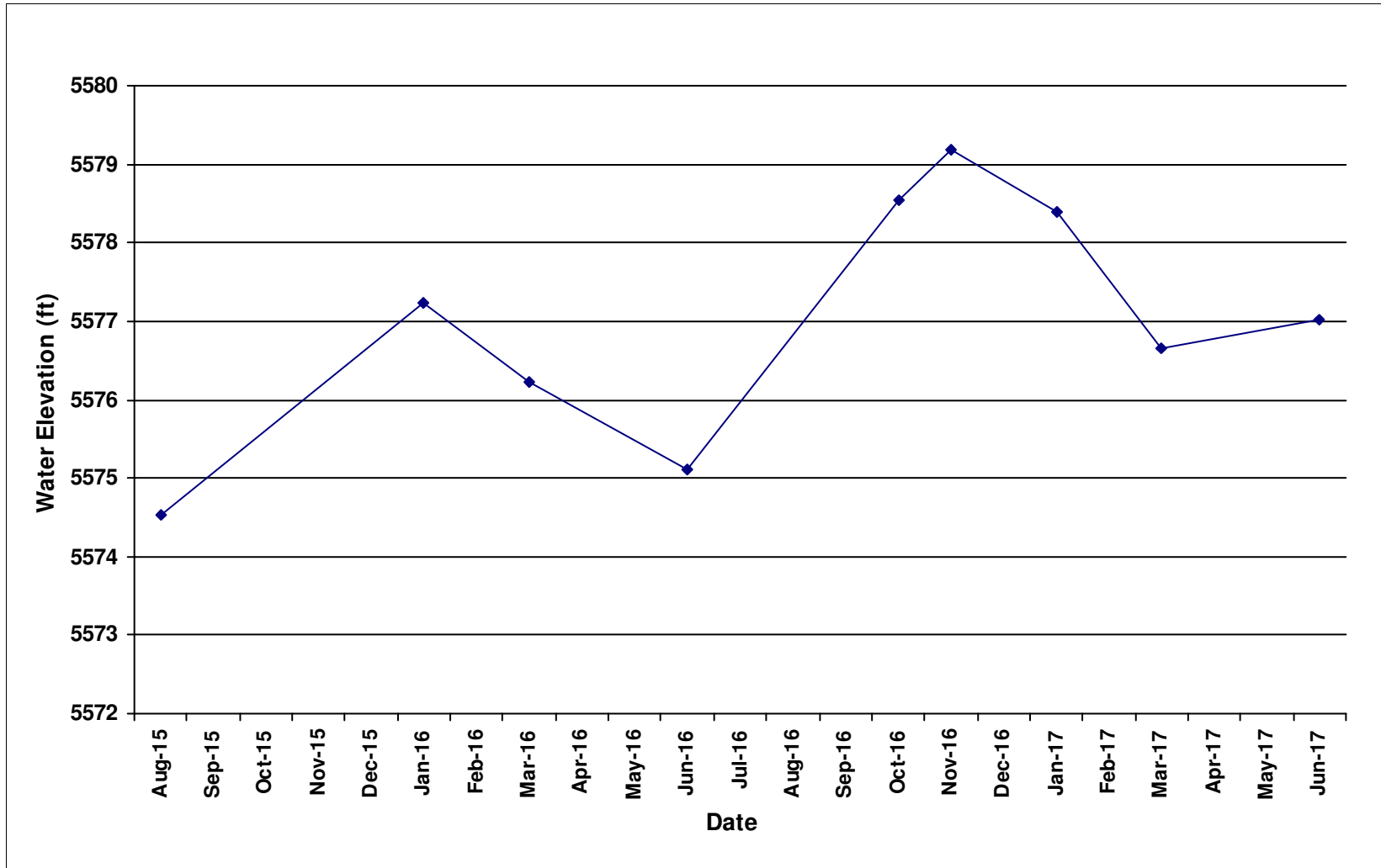
# Water level Hydrograph

PointID: AR-0017



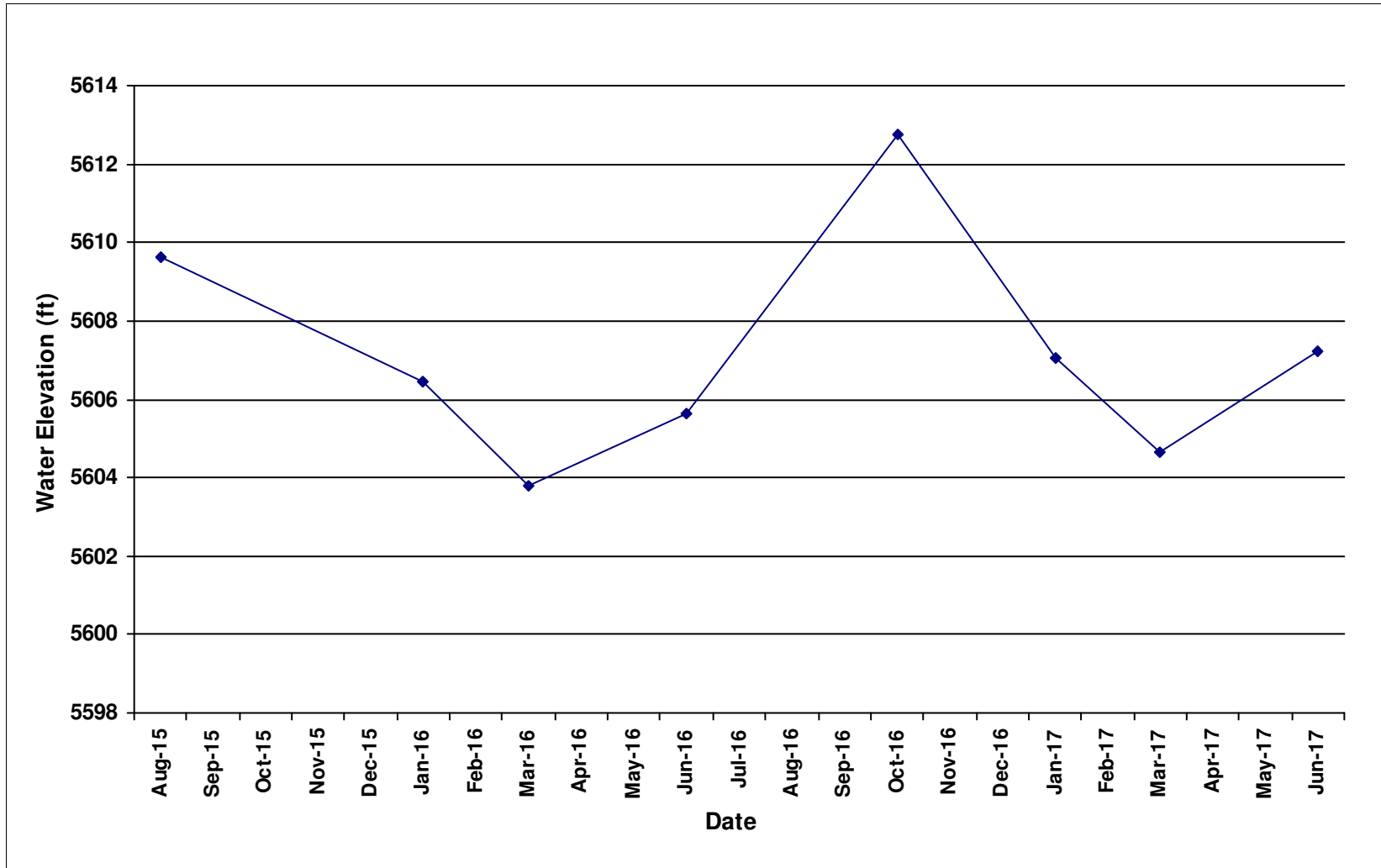
# Water level Hydrograph

PointID: AR-0018



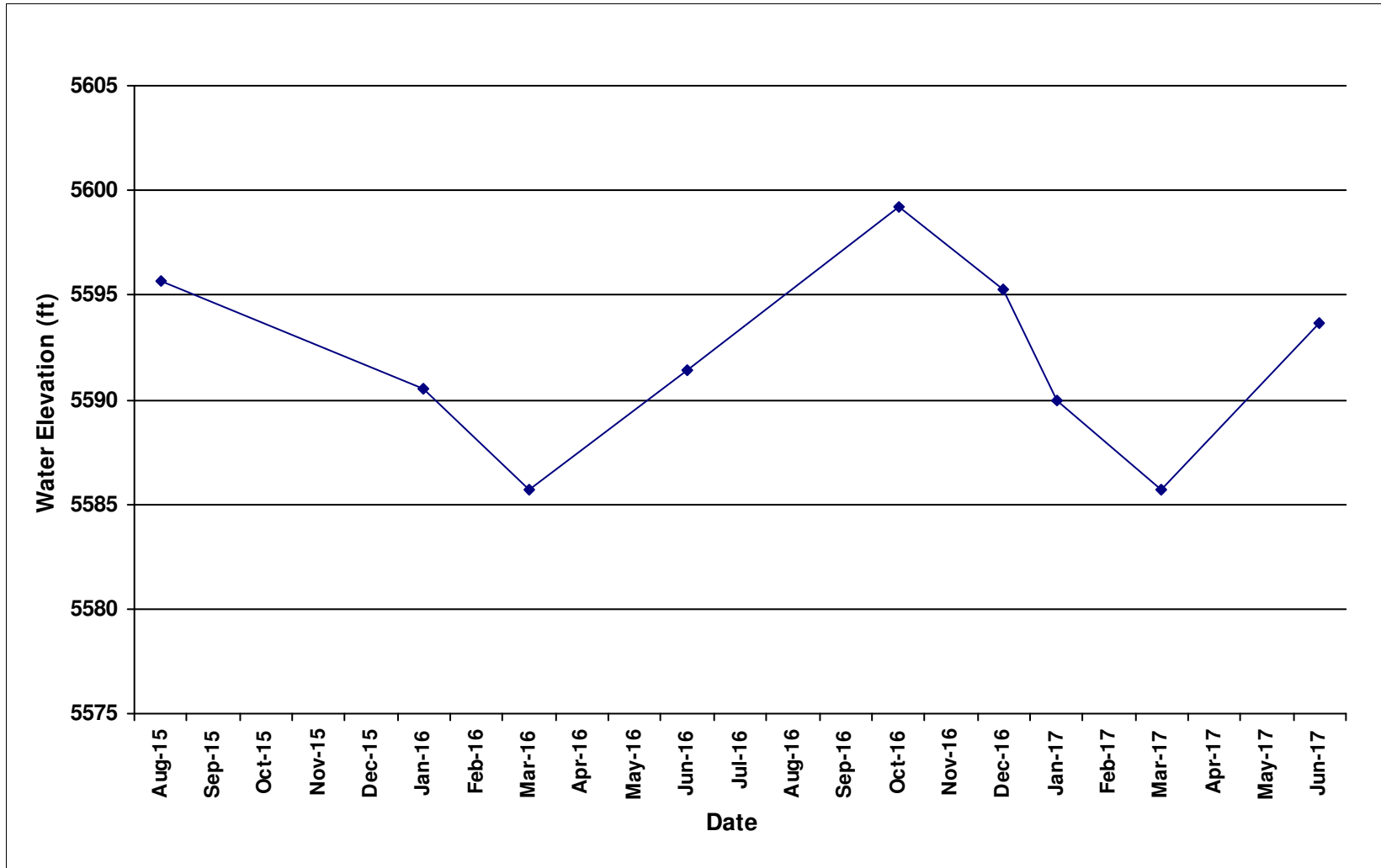
# Water level Hydrograph

PointID: AR-0019



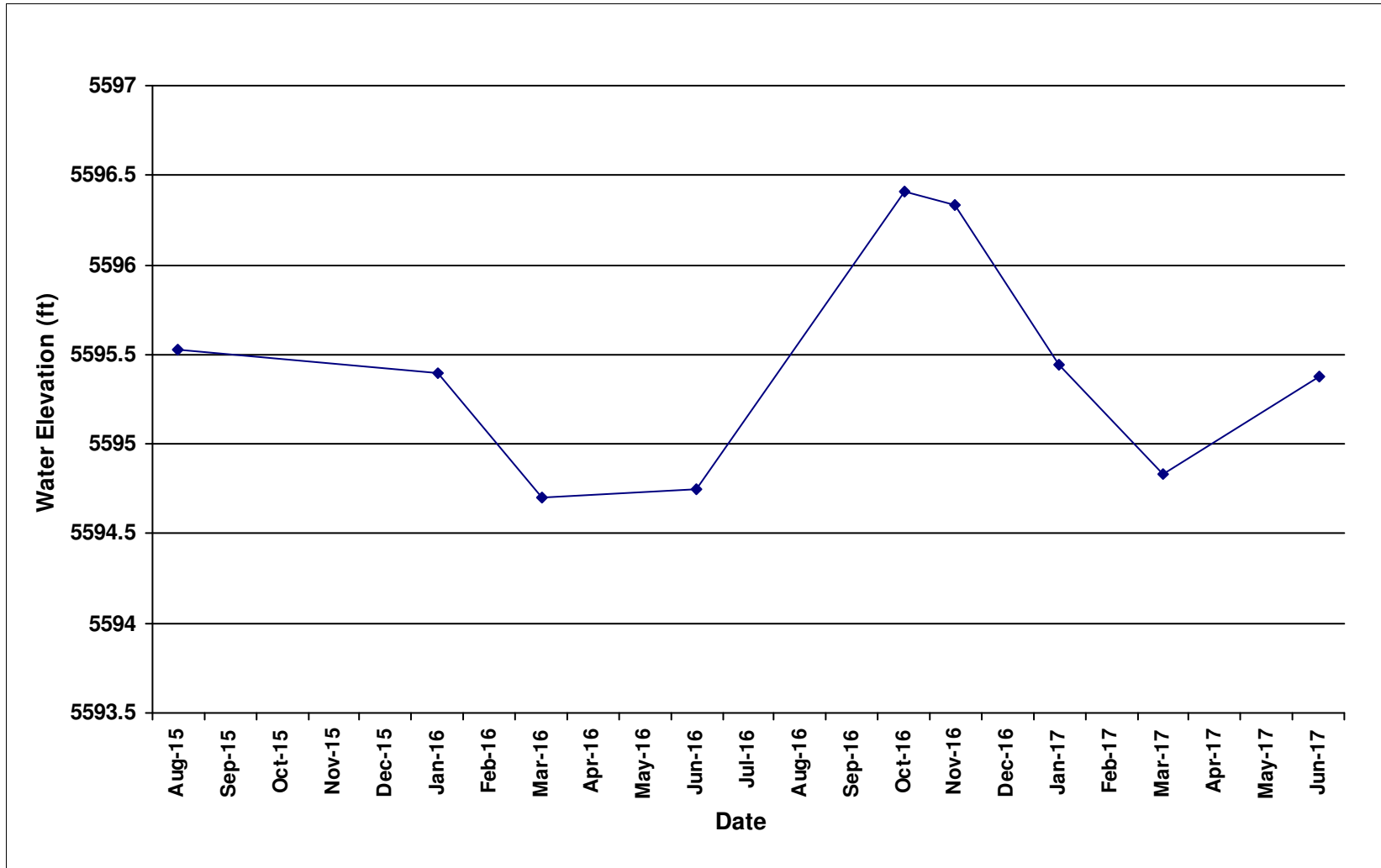
# Water level Hydrograph

PointID: AR-0020



# Water level Hydrograph

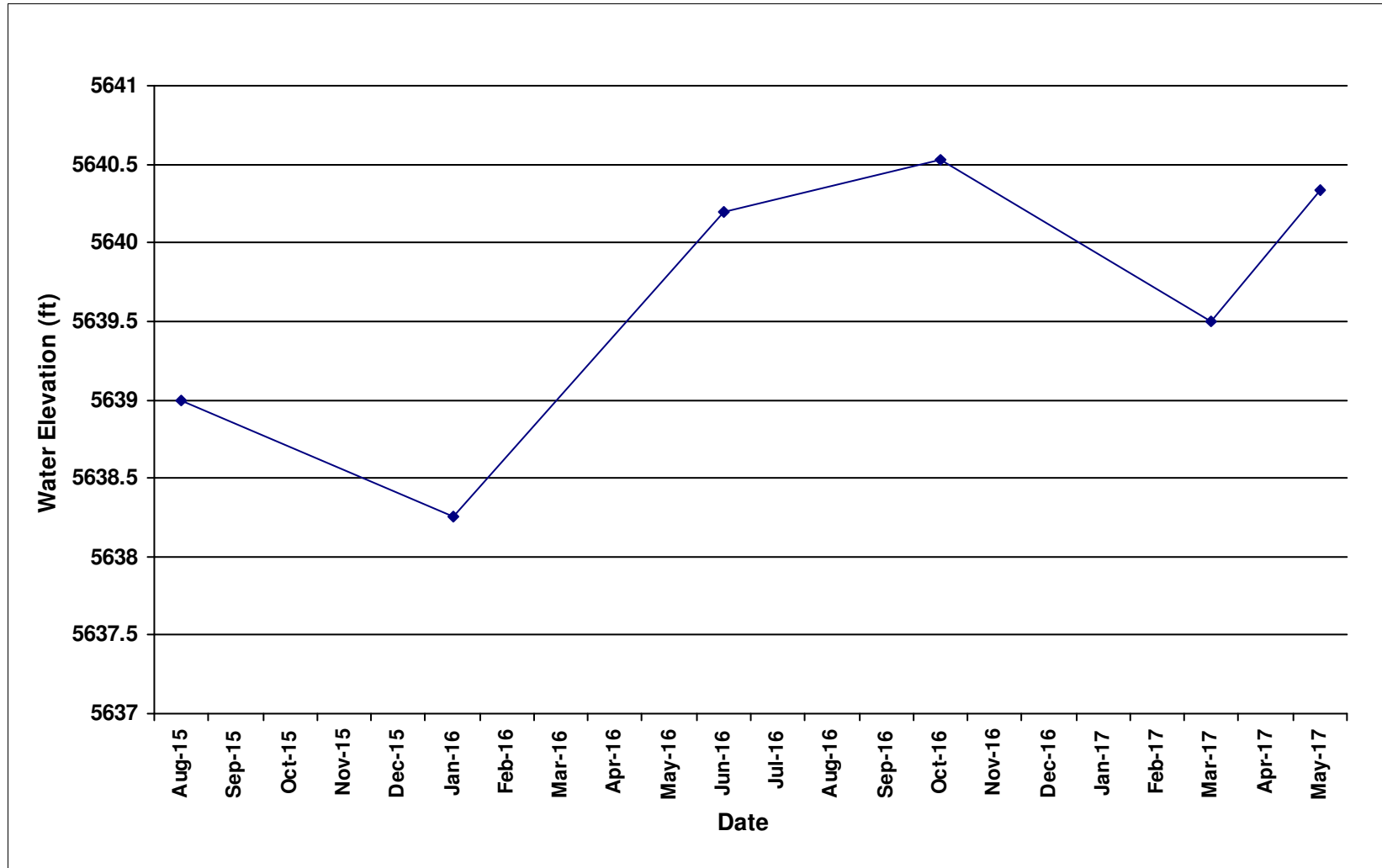
PointID: AR-0021





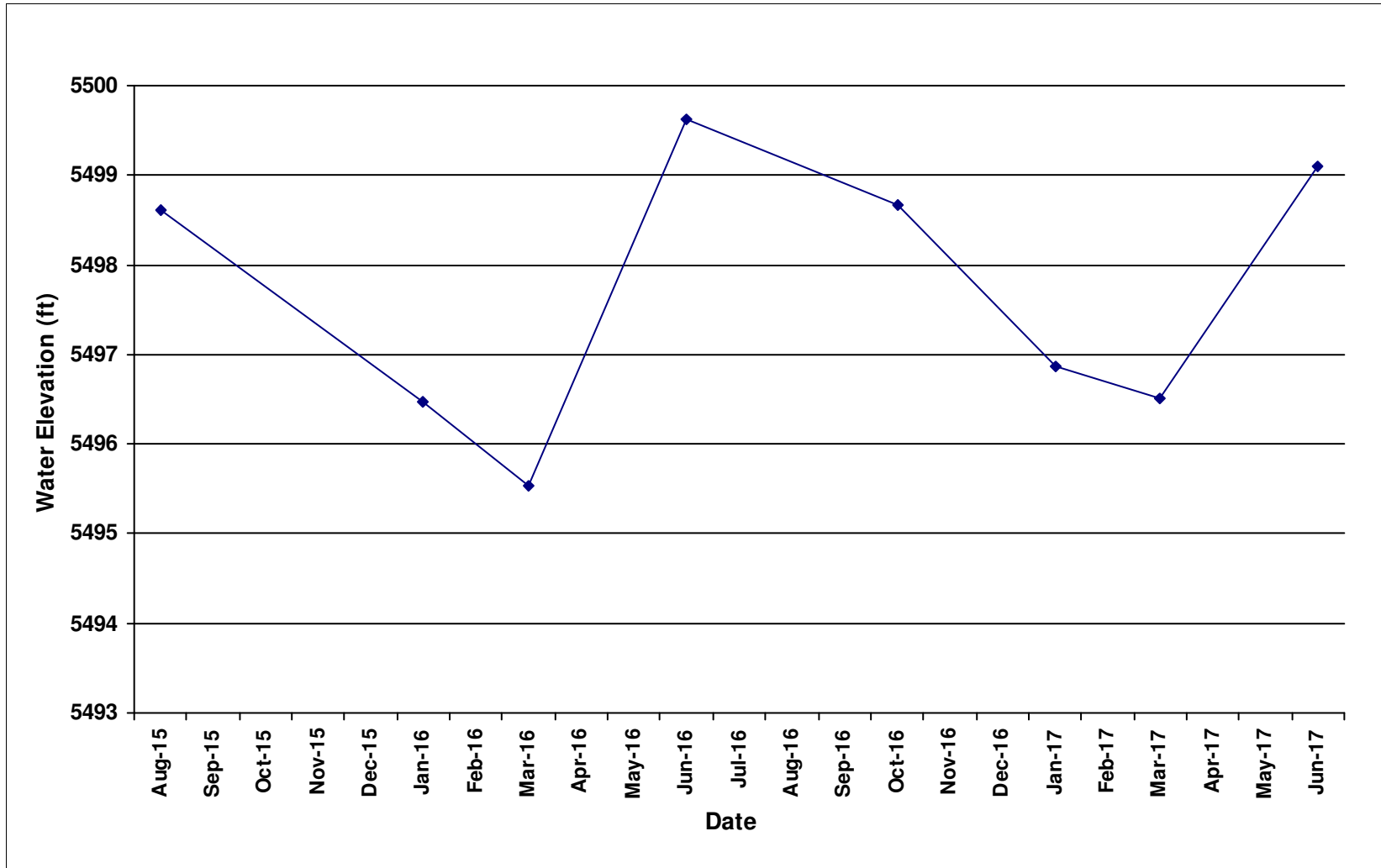
# Water level Hydrograph

PointID: AR-0023



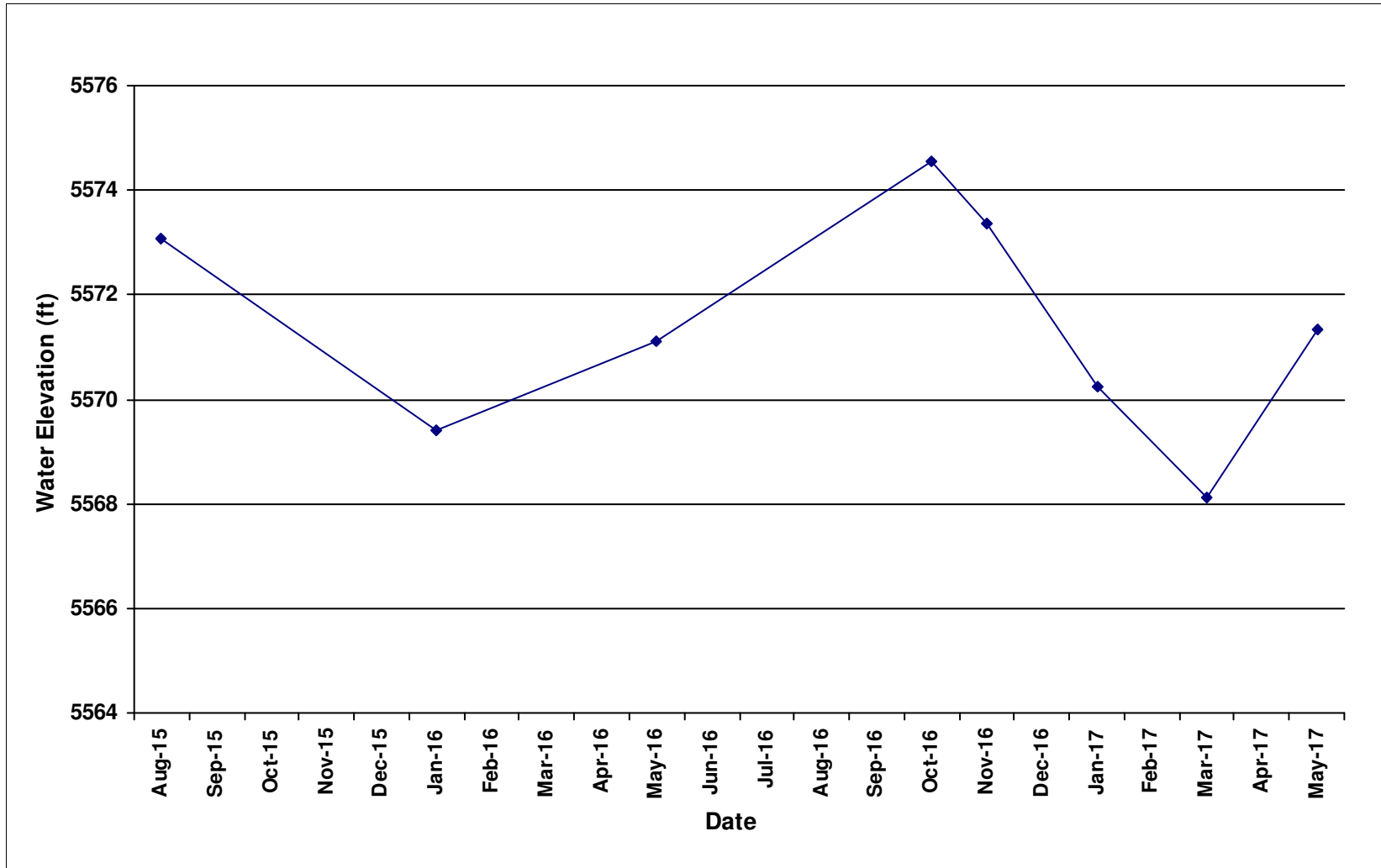
# Water level Hydrograph

PointID: AR-0024



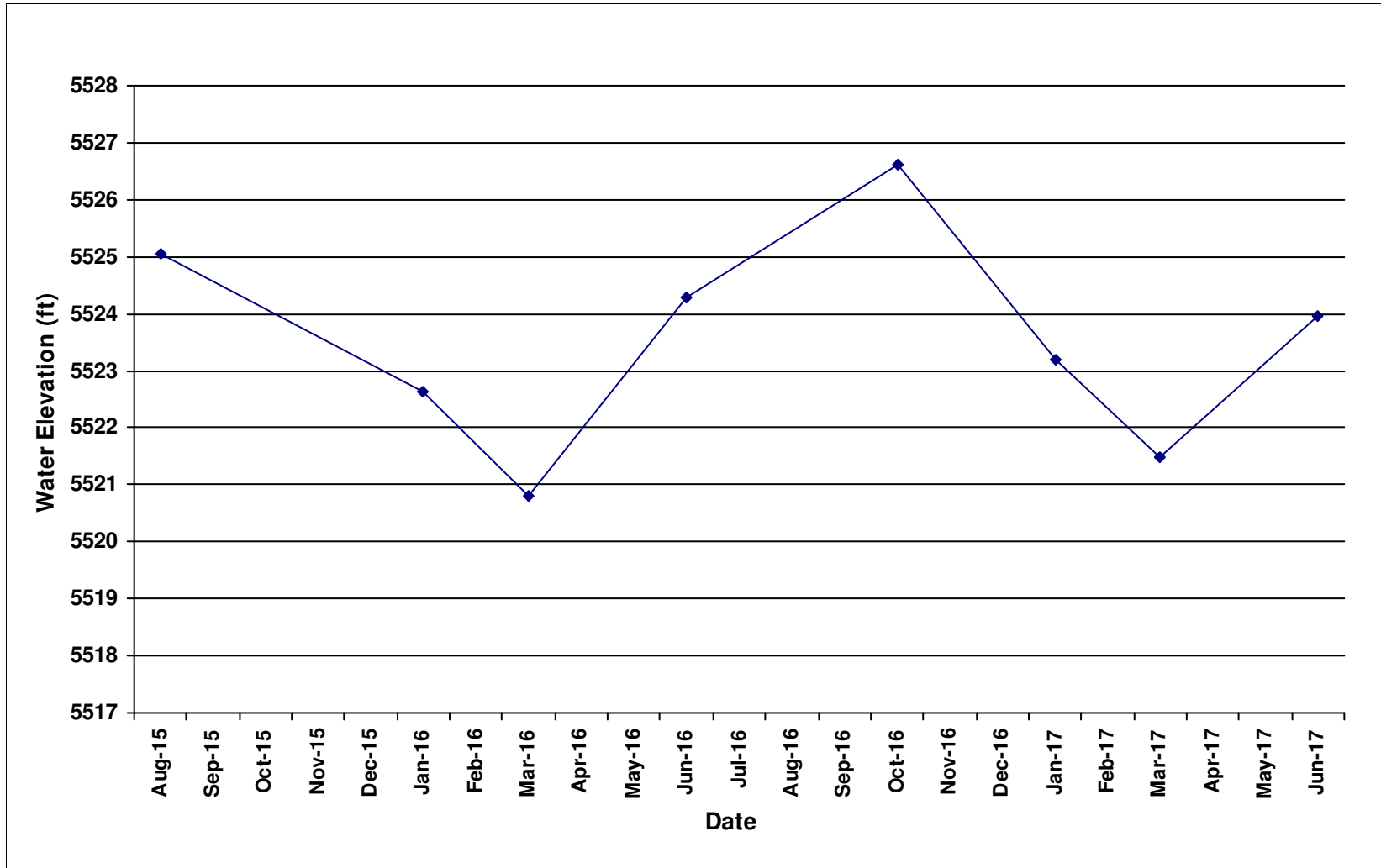
# Water level Hydrograph

PointID: AR-0025



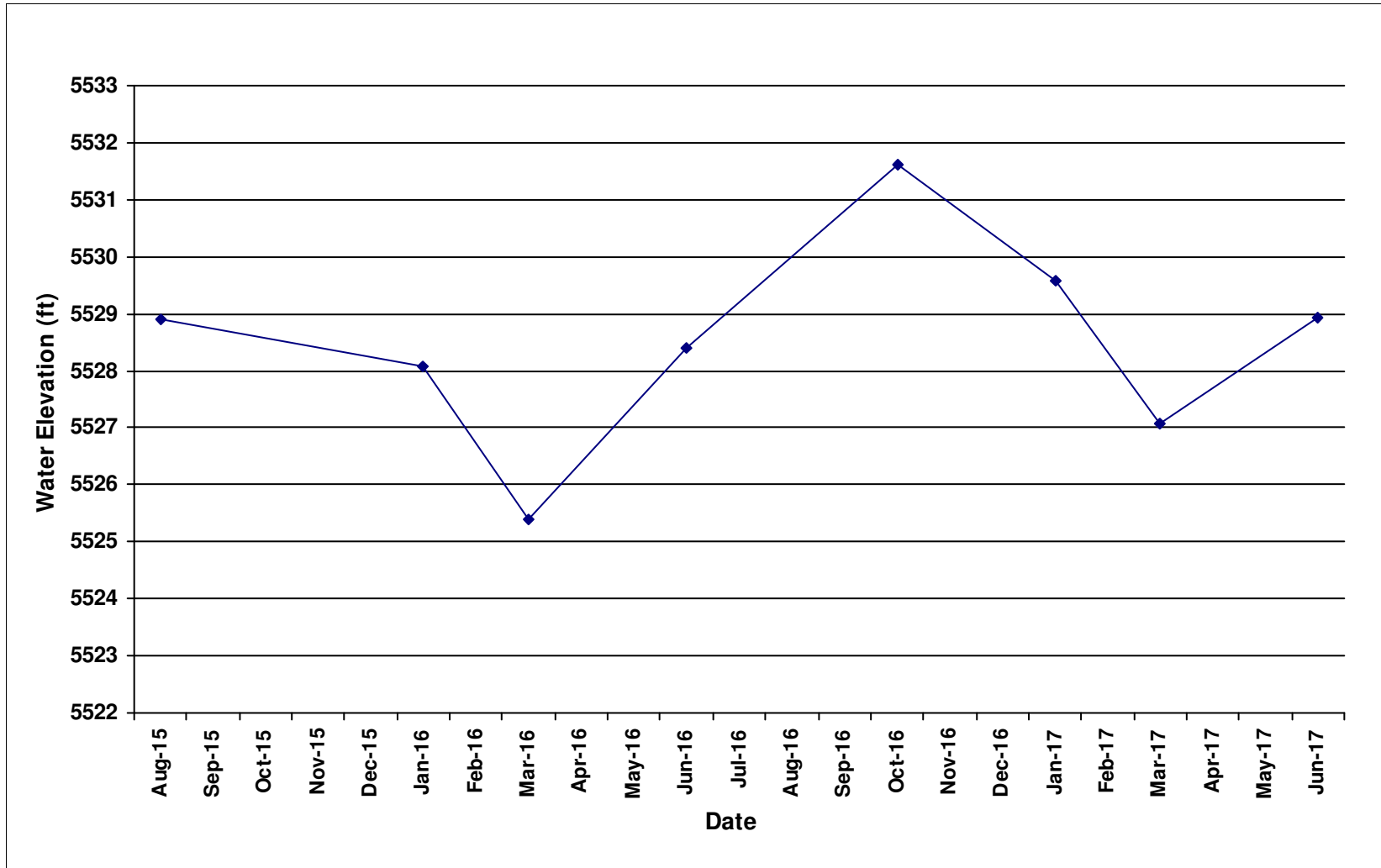
# Water level Hydrograph

PointID: AR-0026



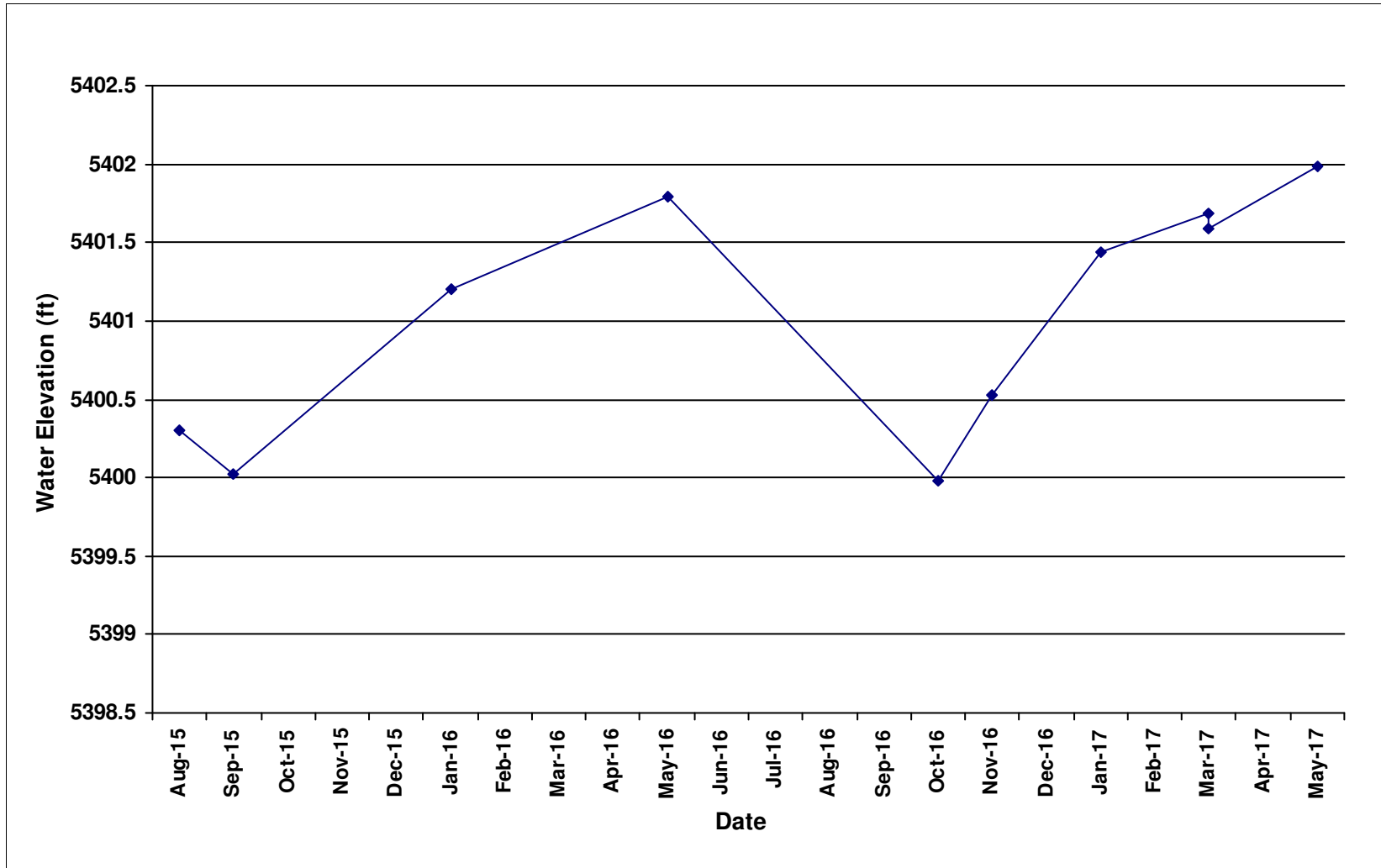
# Water level Hydrograph

PointID: AR-0027



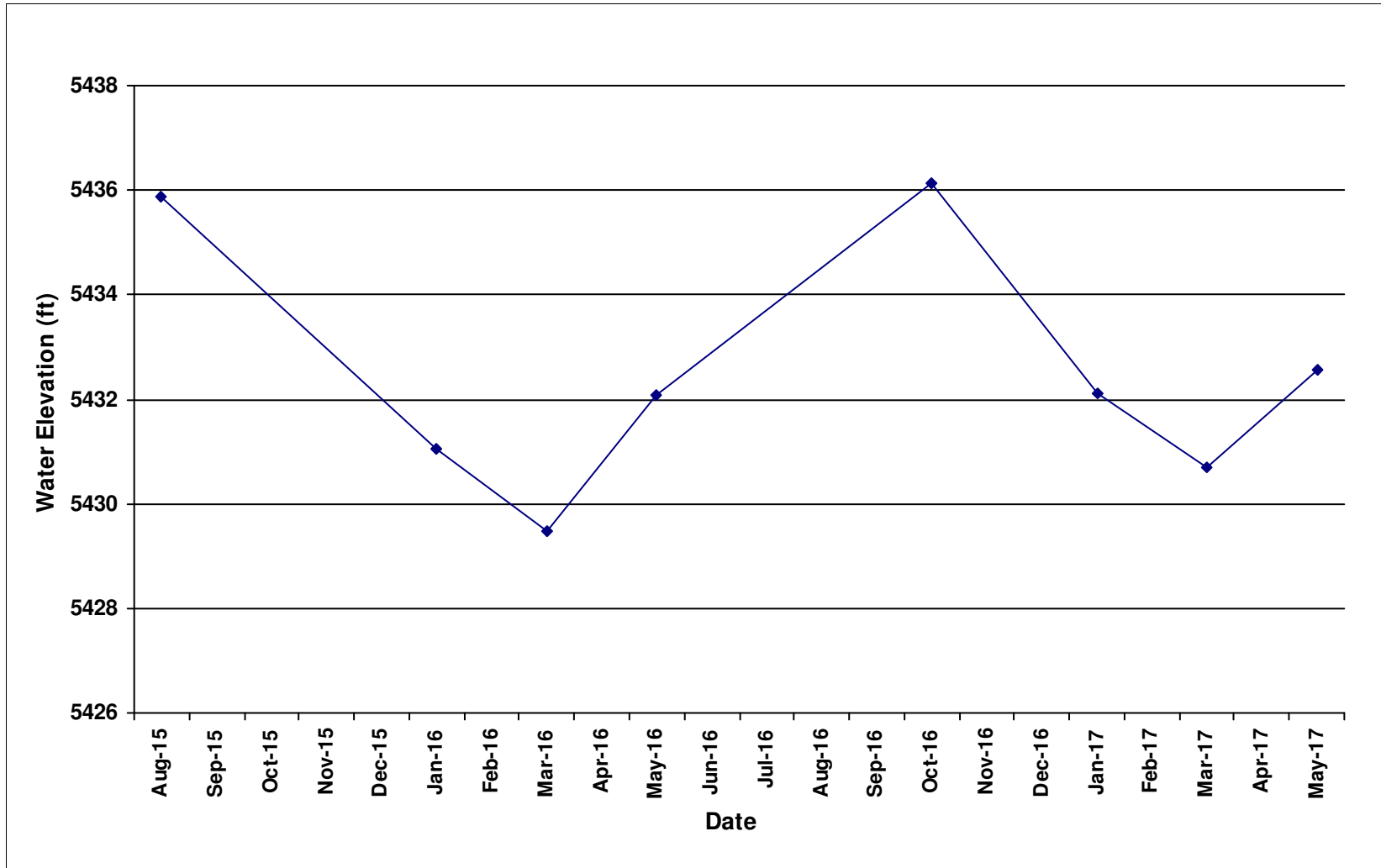
# Water level Hydrograph

PointID: AR-0028



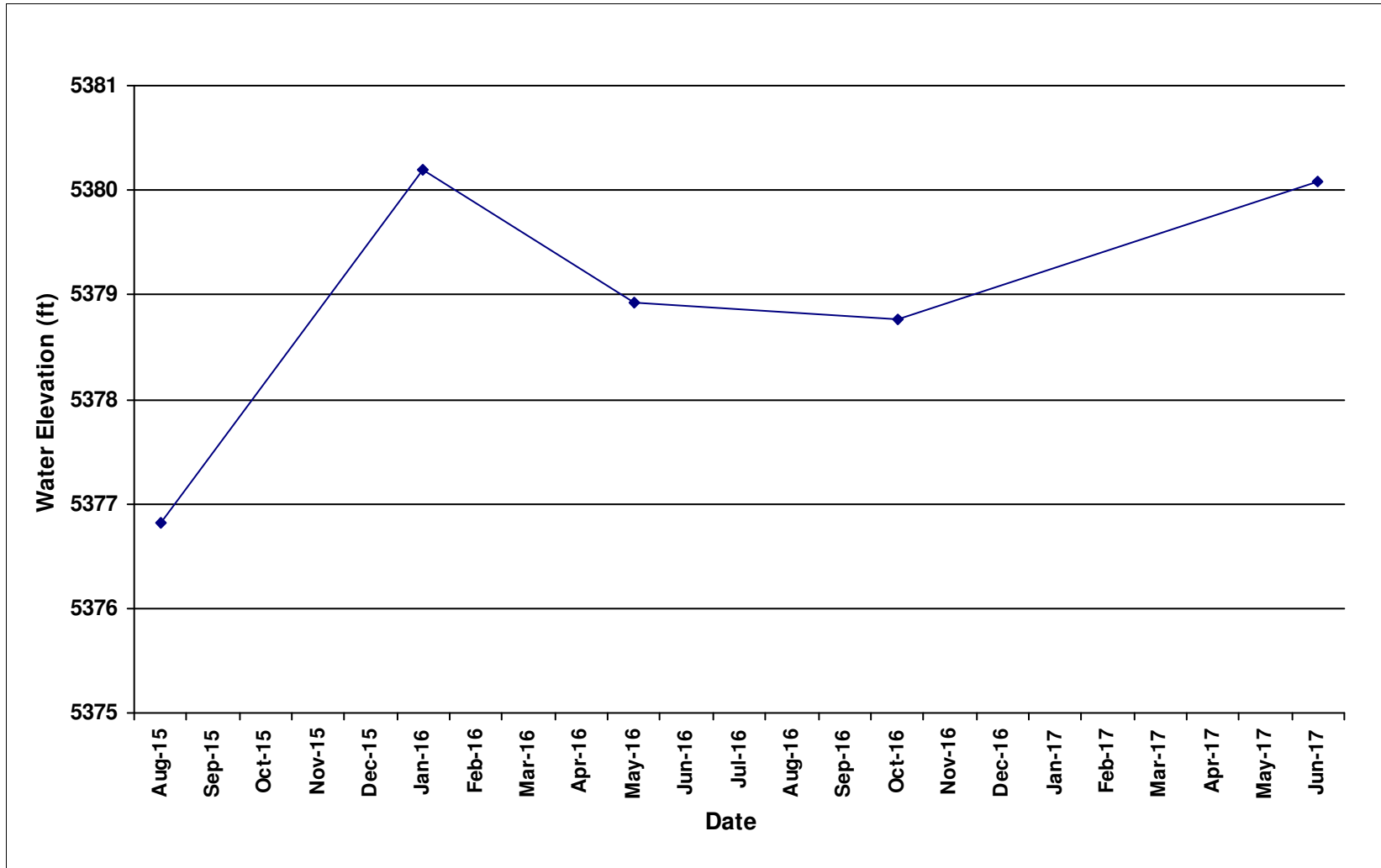
# Water level Hydrograph

PointID: AR-0029



# Water level Hydrograph

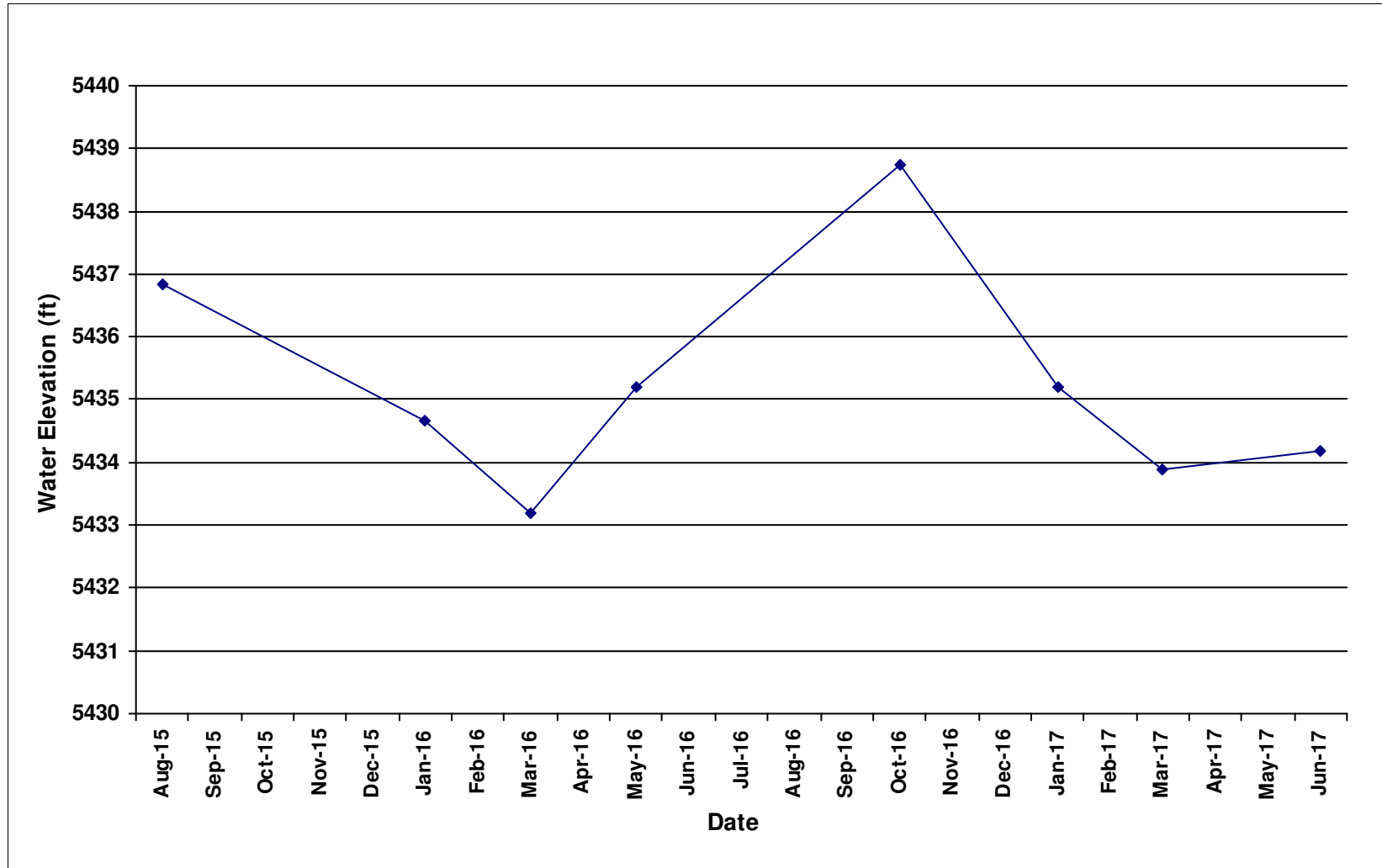
PointID: AR-0031





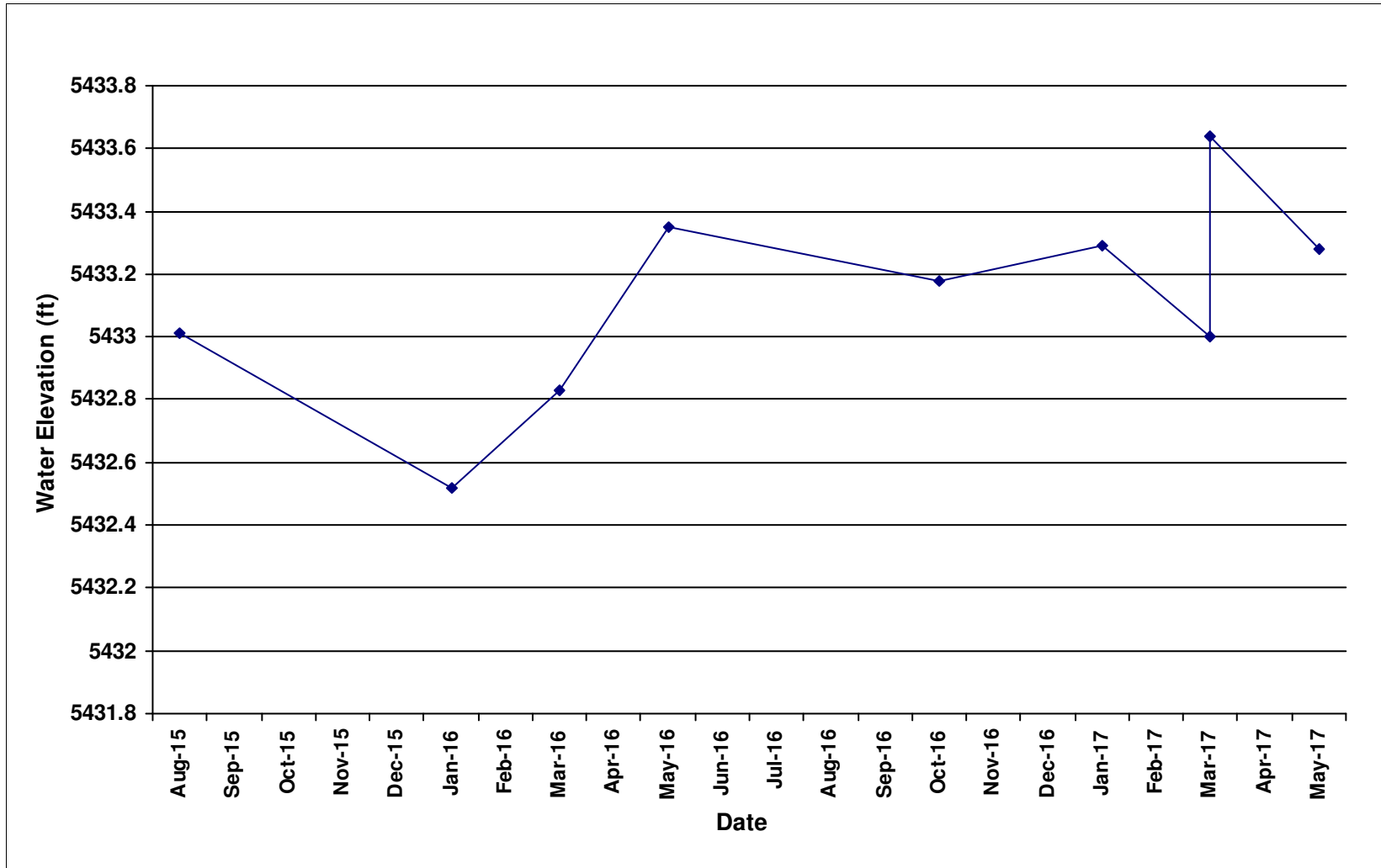
# Water level Hydrograph

PointID: AR-0034



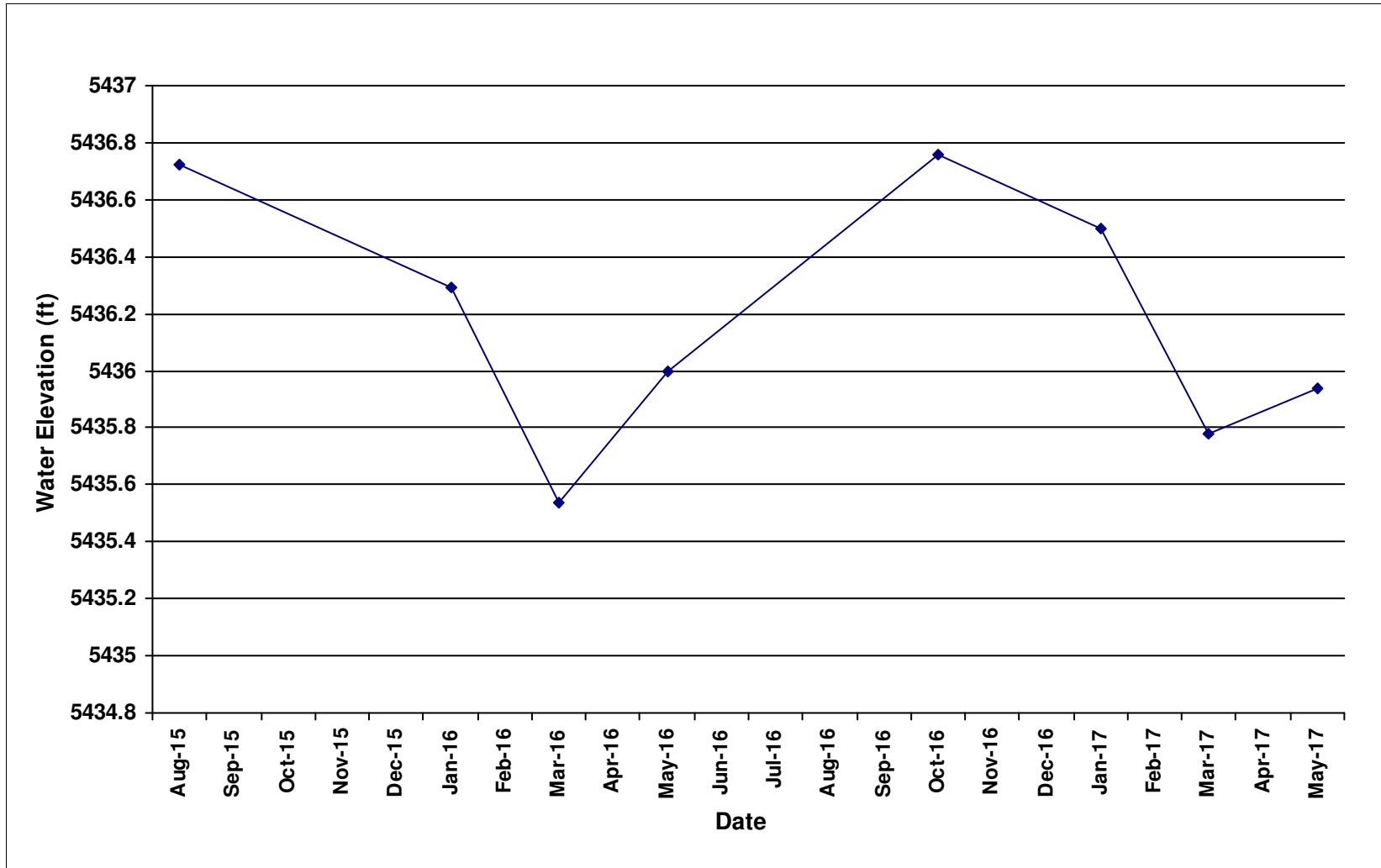
# Water level Hydrograph

PointID: AR-0038



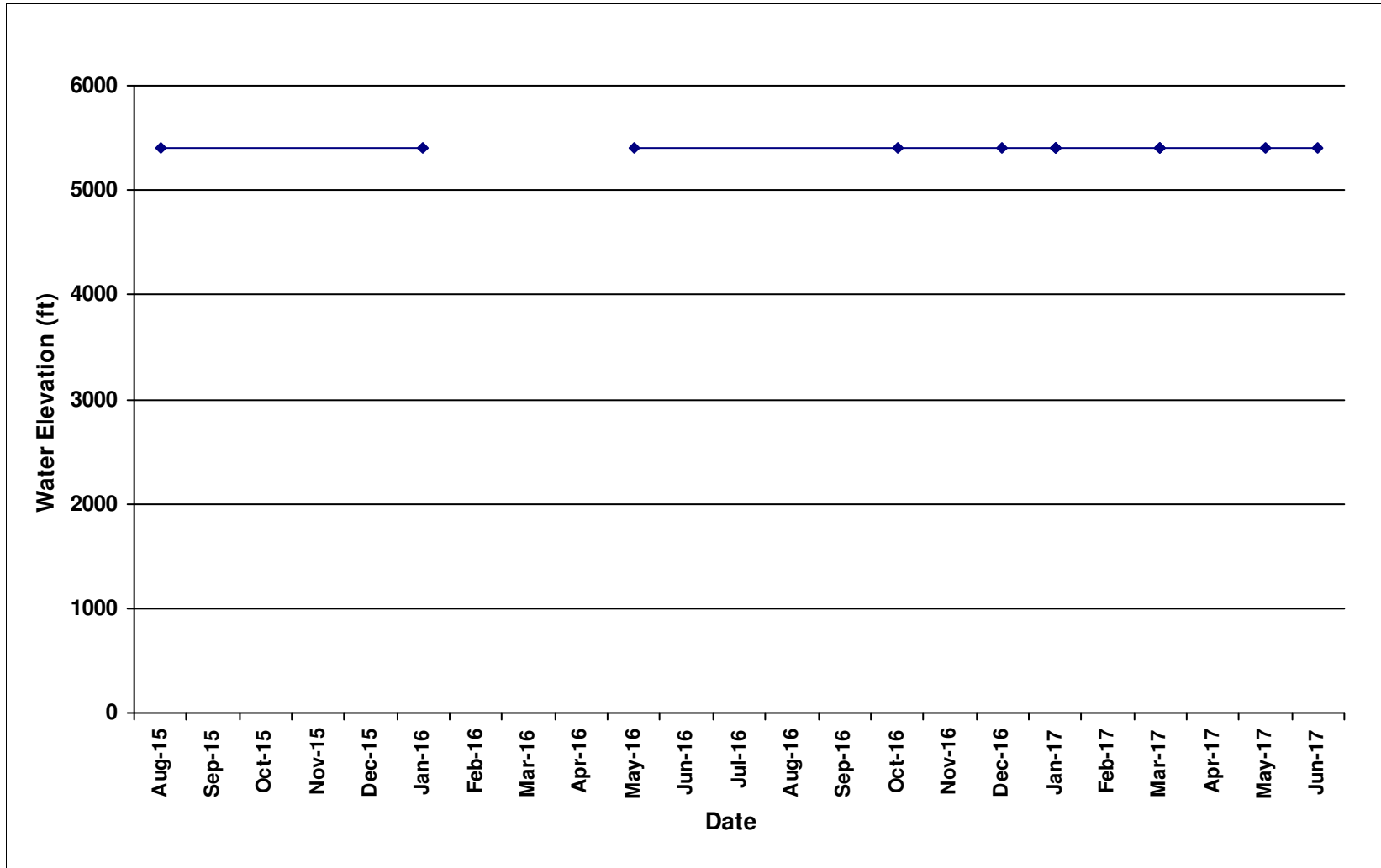
# Water level Hydrograph

PointID: AR-0041



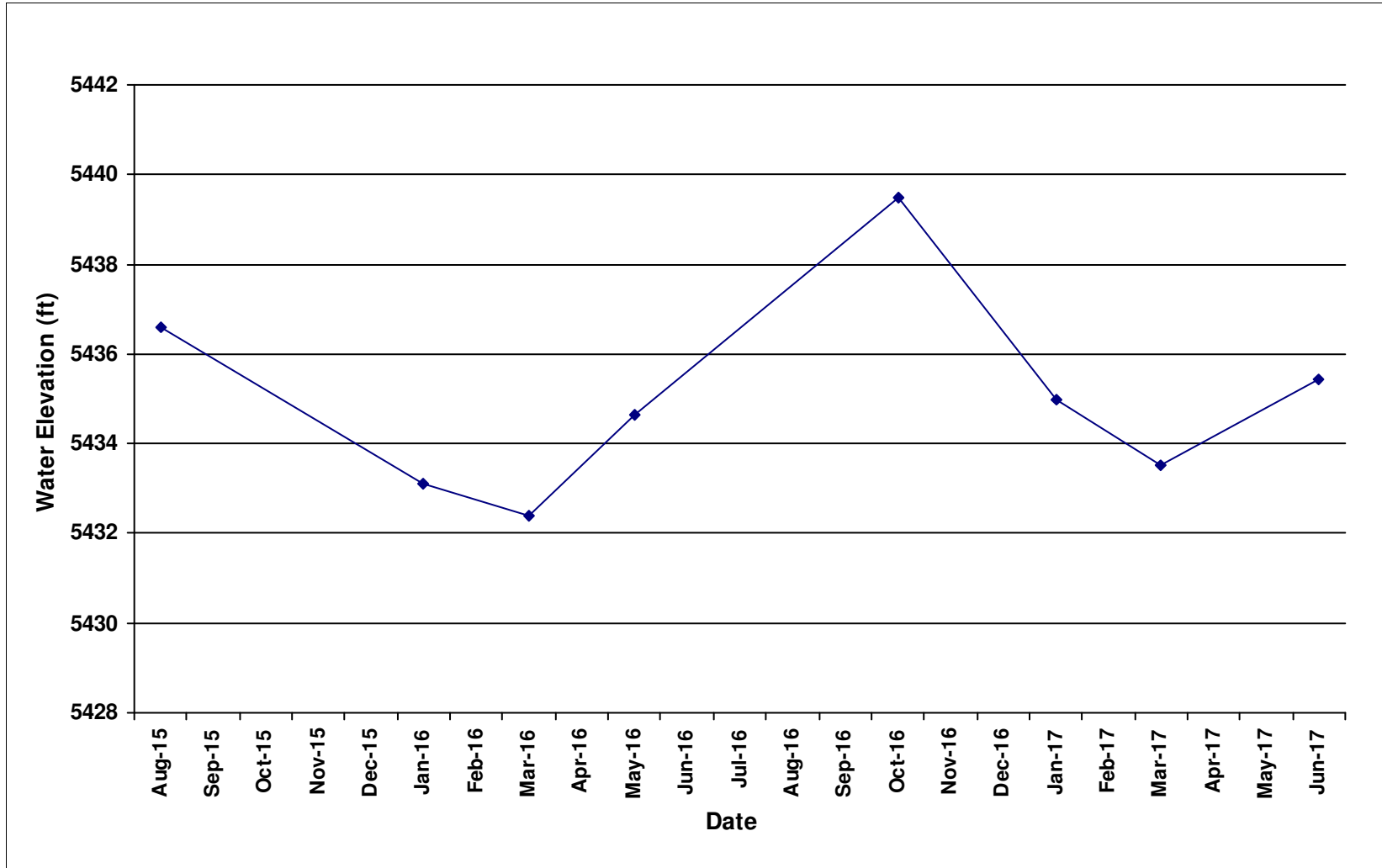
# Water level Hydrograph

PointID: AR-0044



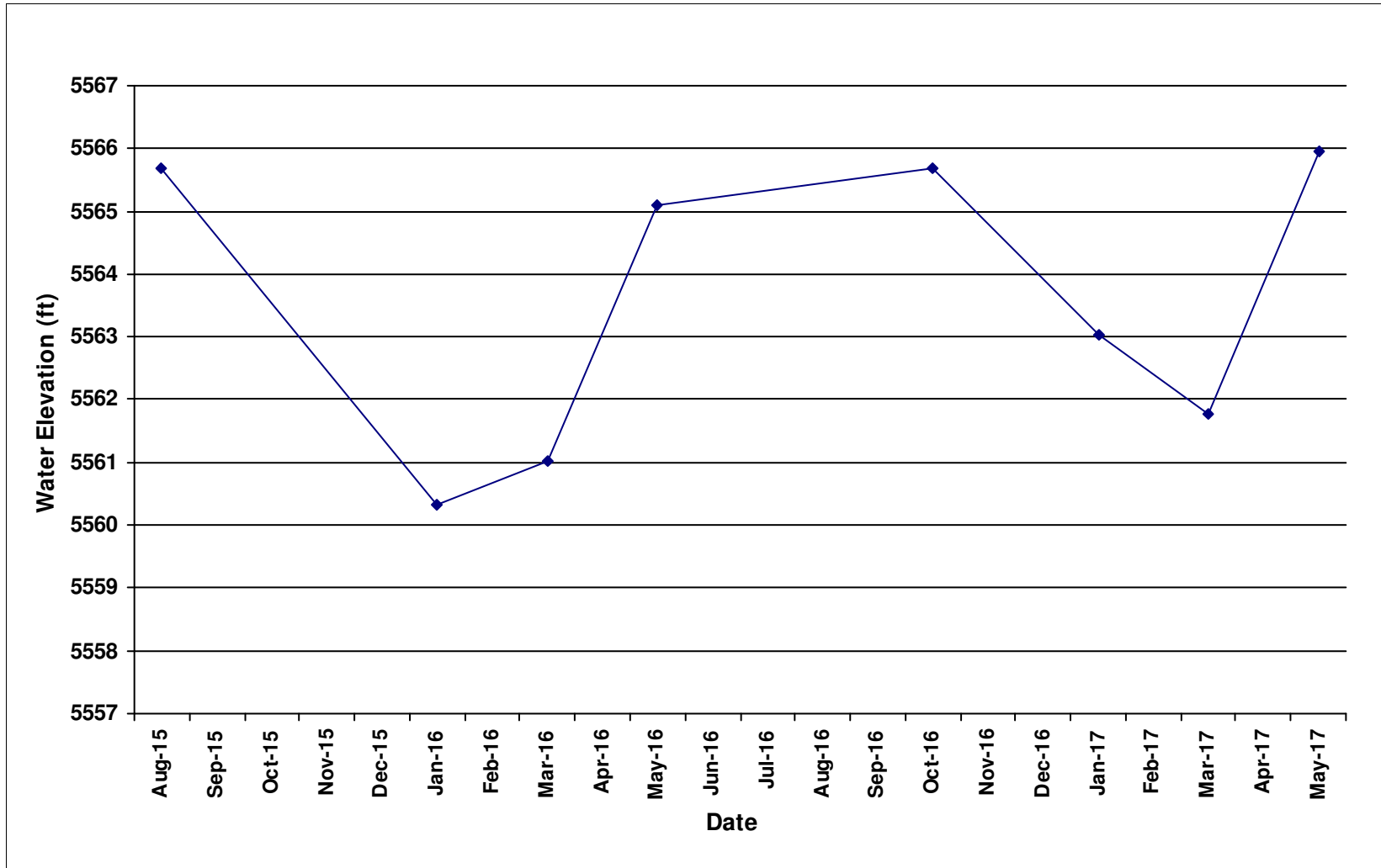
# Water level Hydrograph

PointID: AR-0046



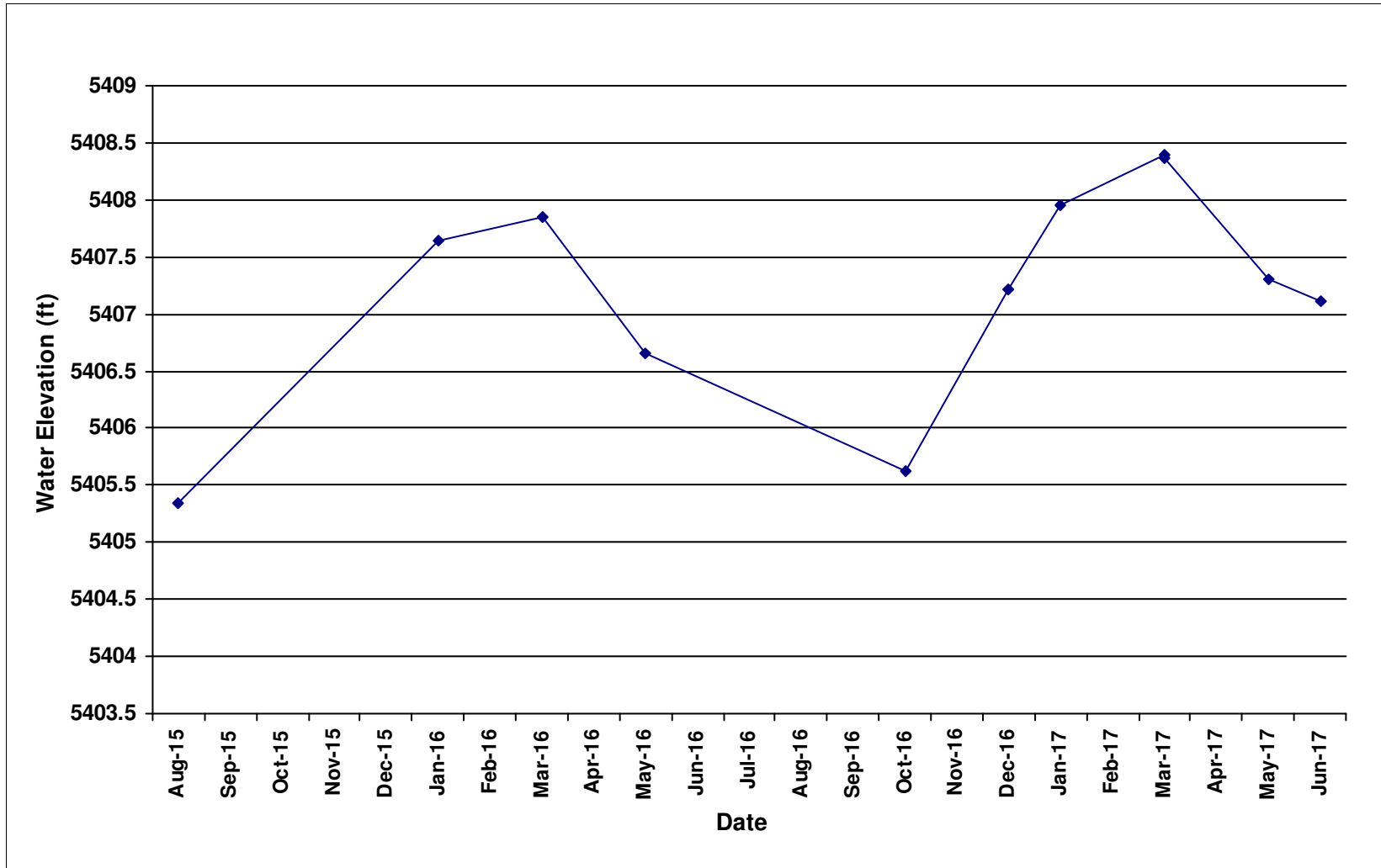
# Water level Hydrograph

PointID: AR-0048



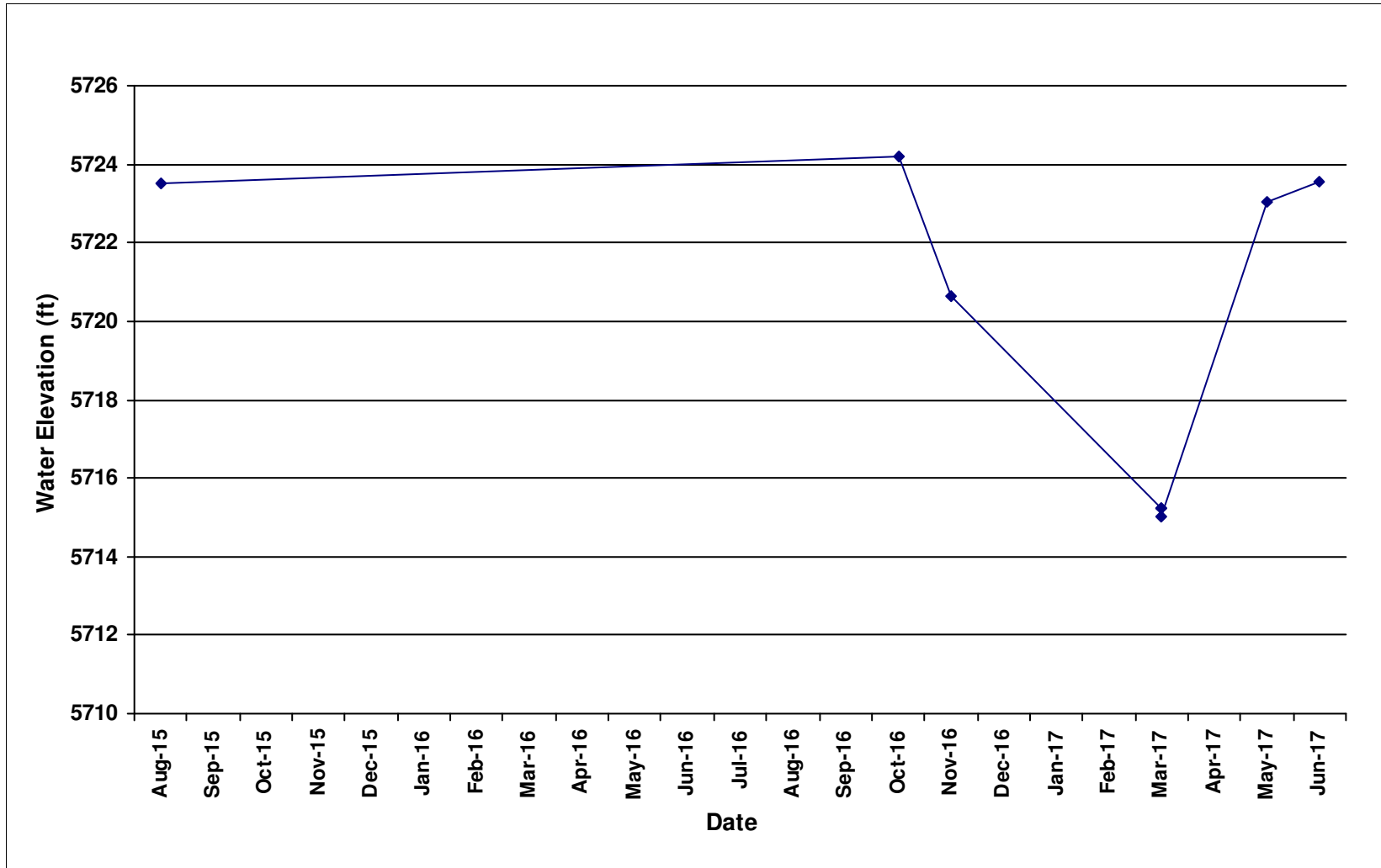
# Water level Hydrograph

PointID: AR-0051



# Water level Hydrograph

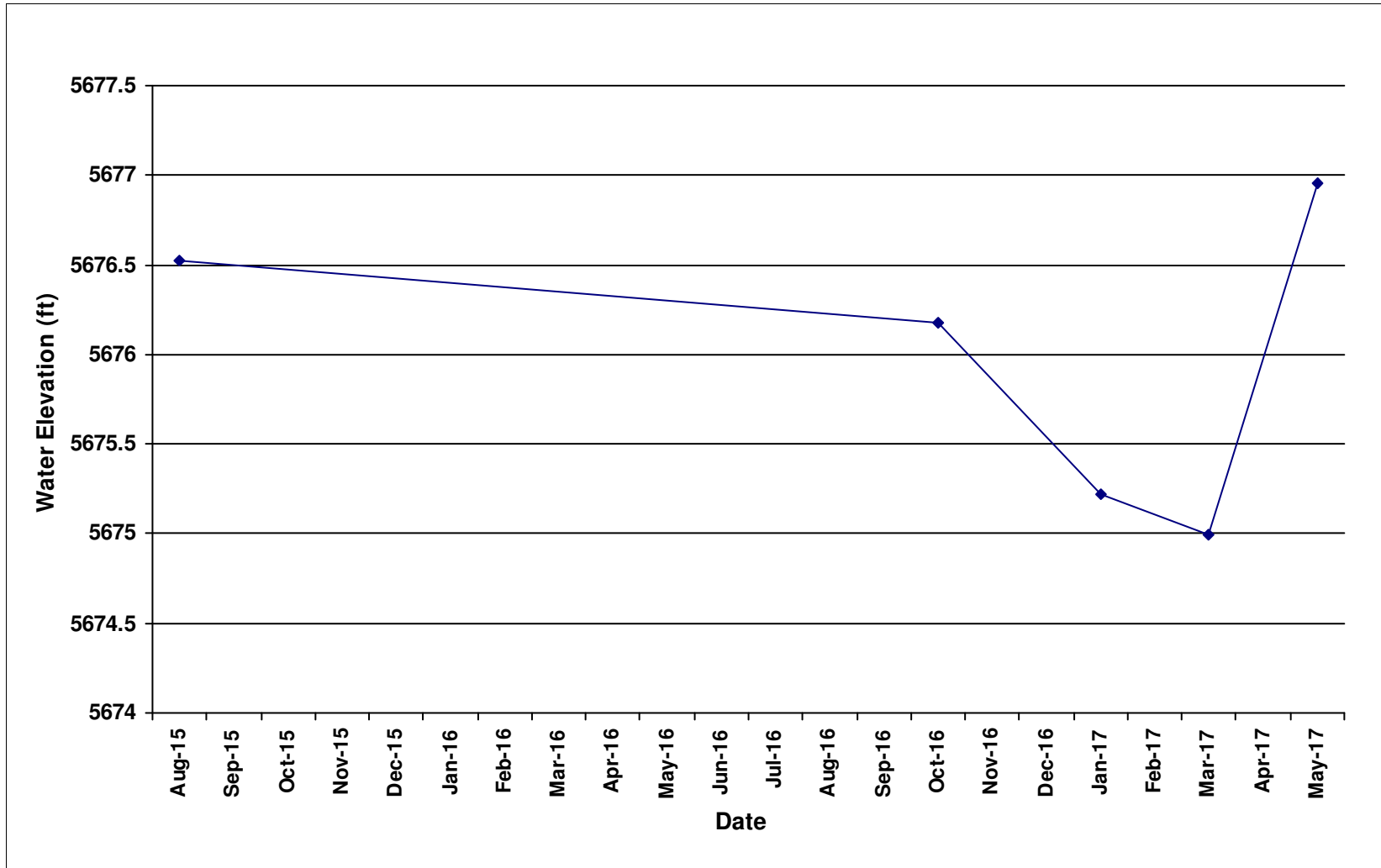
PointID: AR-0052





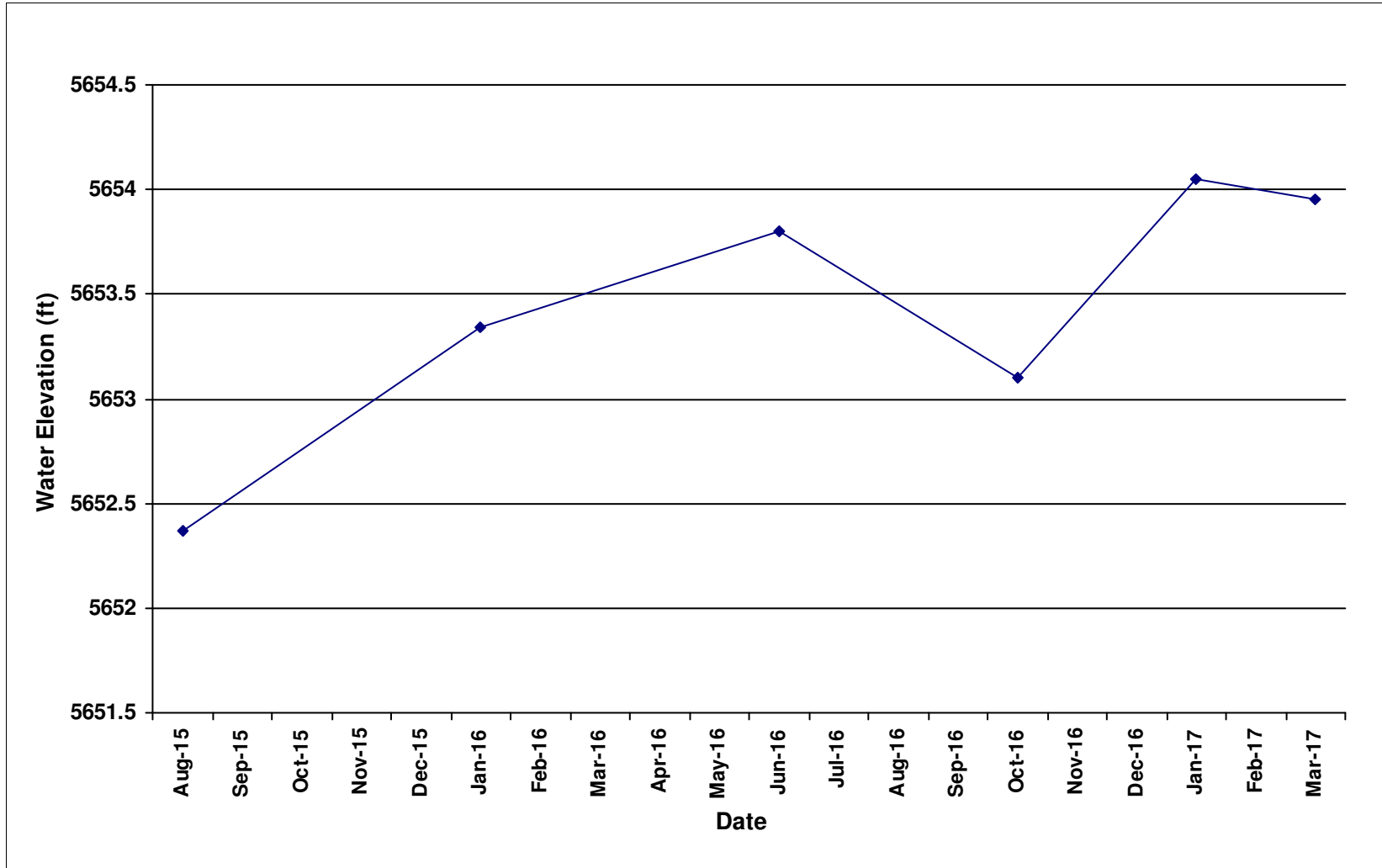
# Water level Hydrograph

PointID: AR-0054



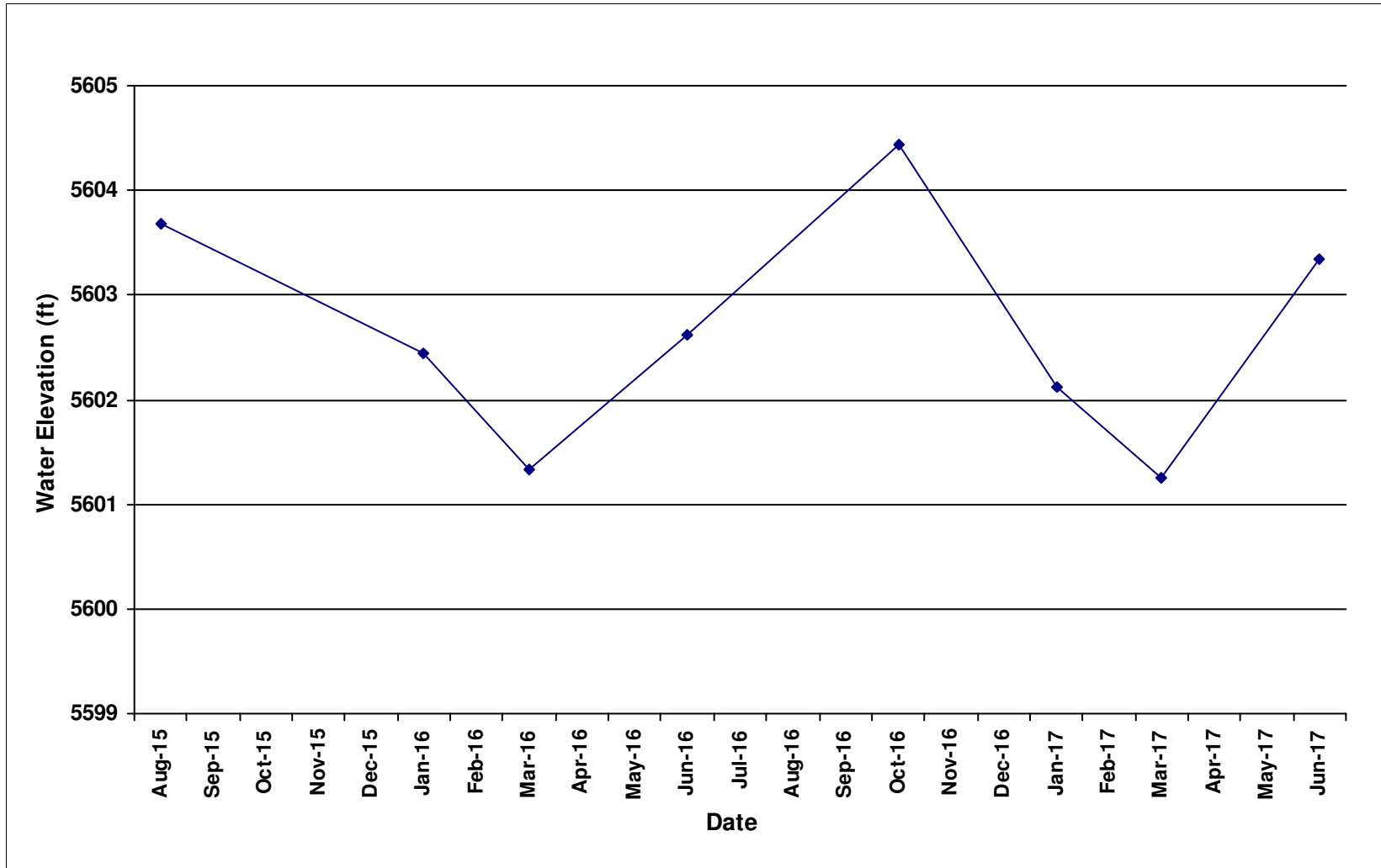
# Water level Hydrograph

PointID: AR-0056



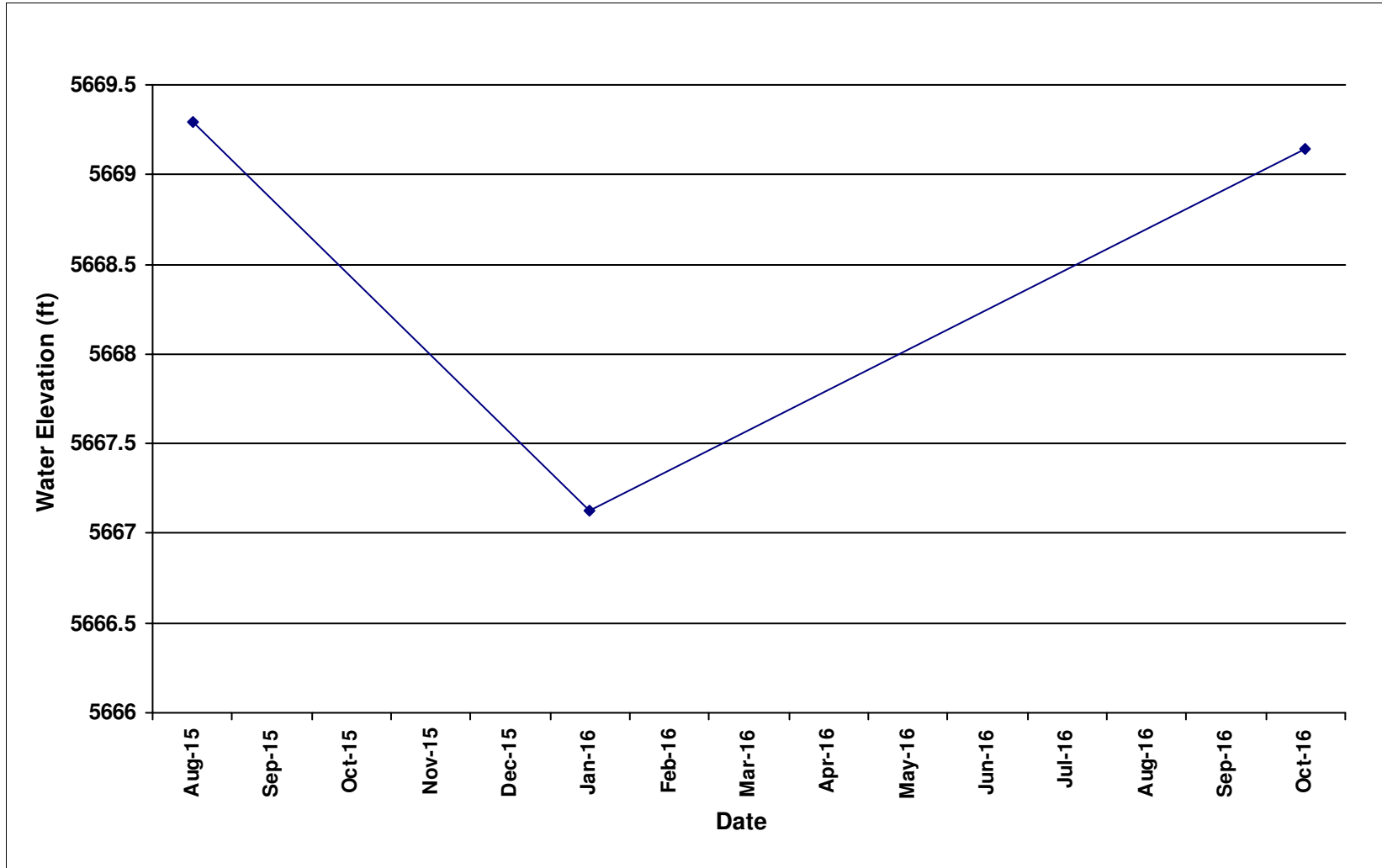
# Water level Hydrograph

PointID: AR-0057



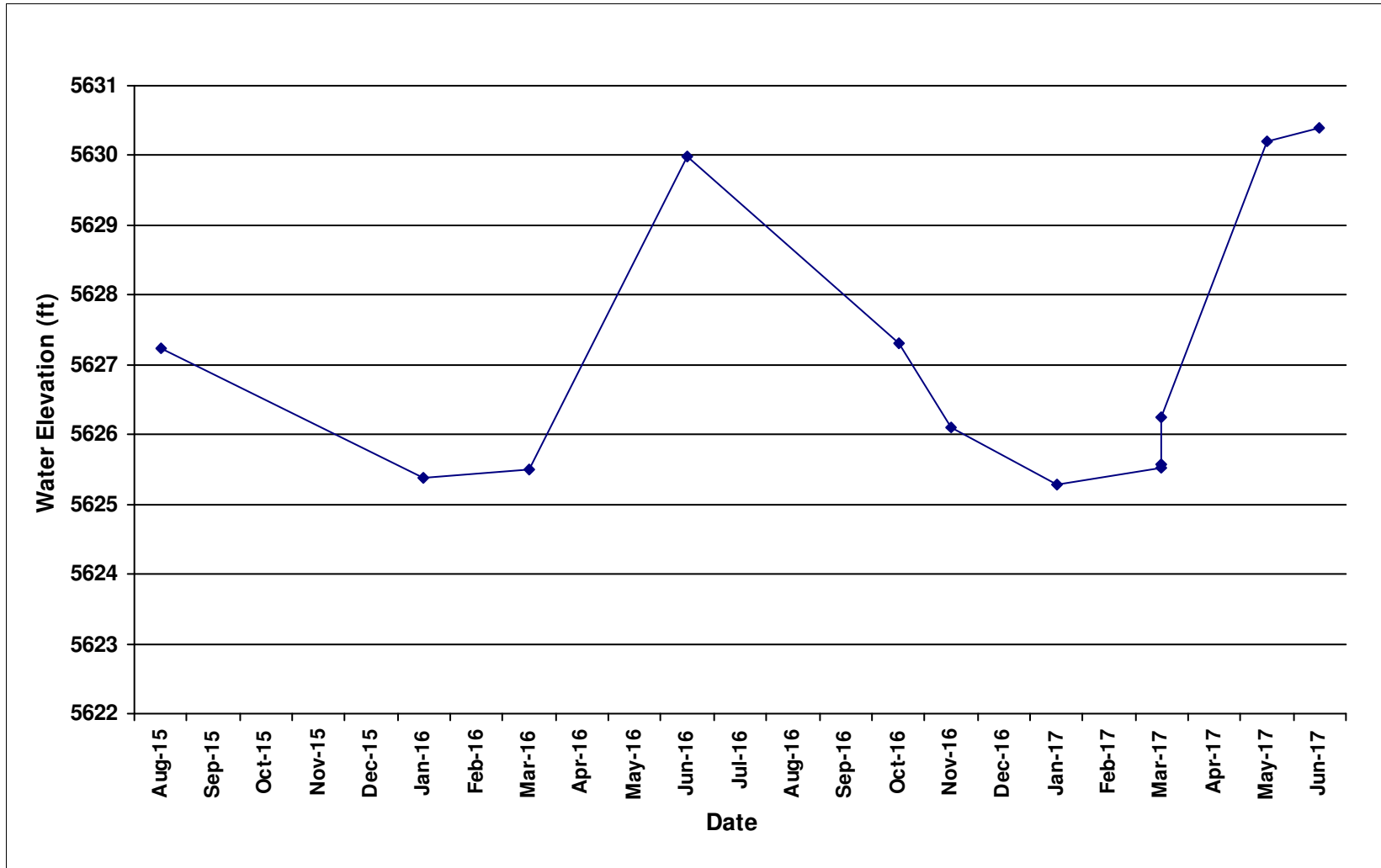
# Water level Hydrograph

PointID: AR-0058



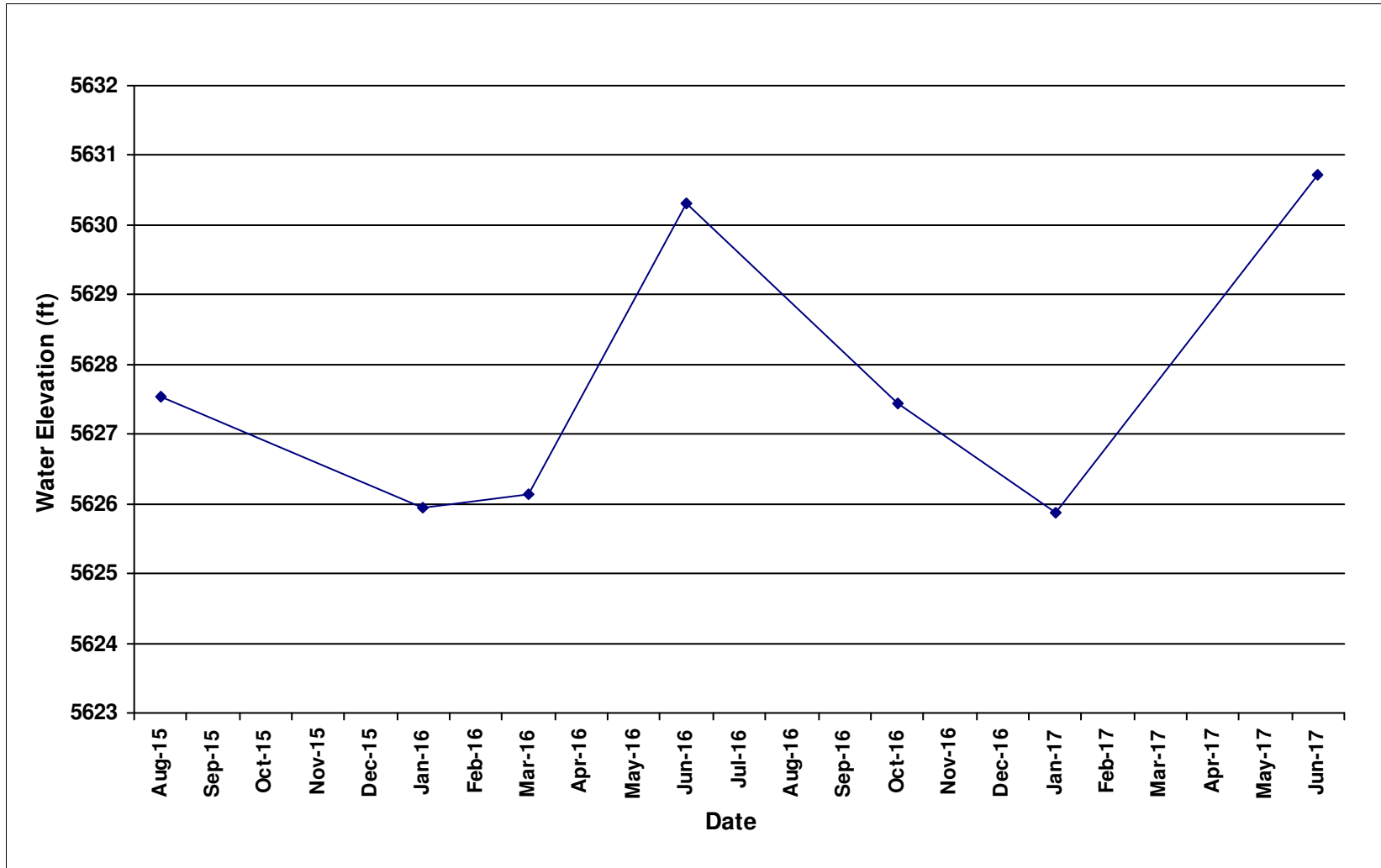
# Water level Hydrograph

PointID: AR-0059



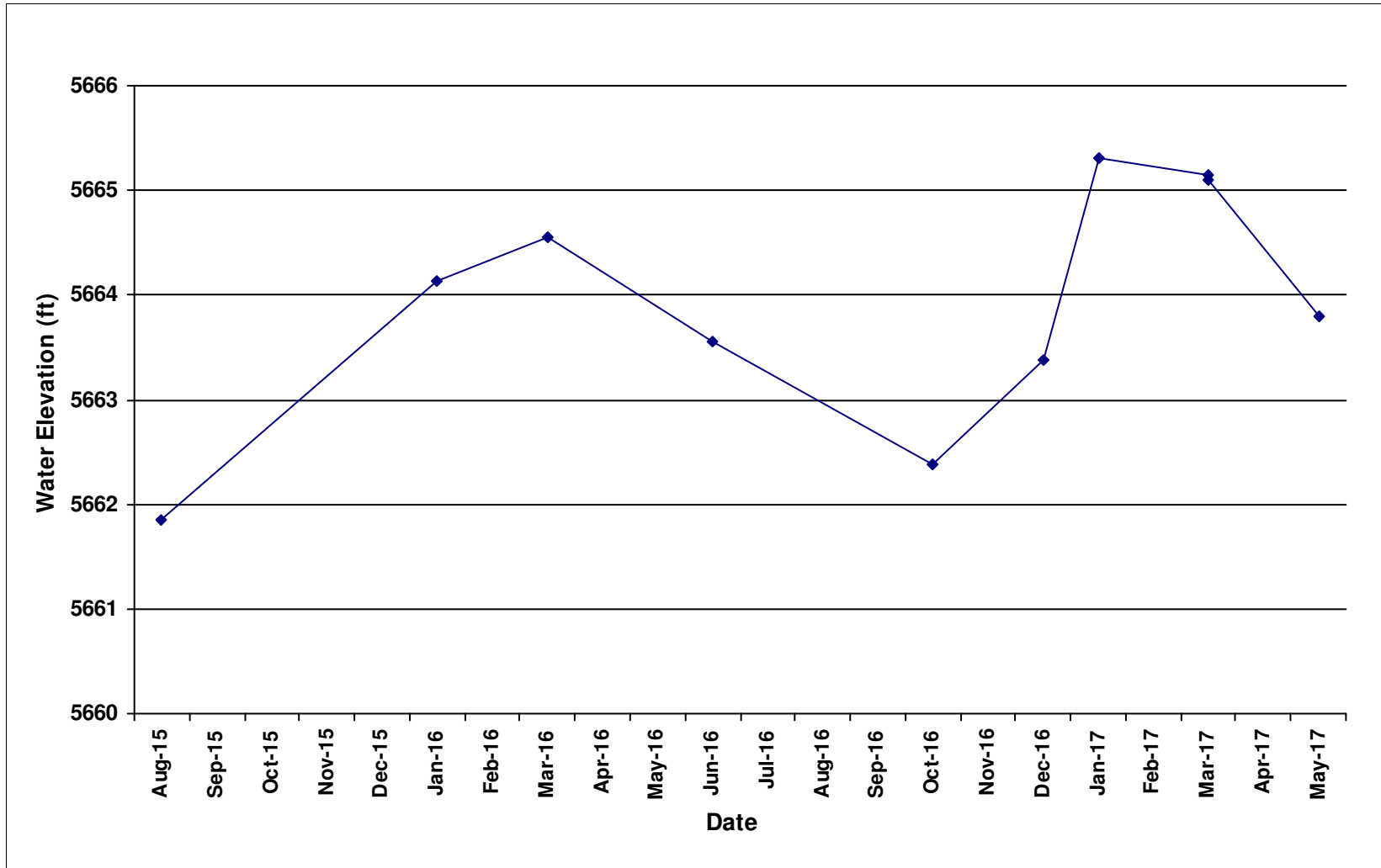
# Water level Hydrograph

PointID: AR-0060



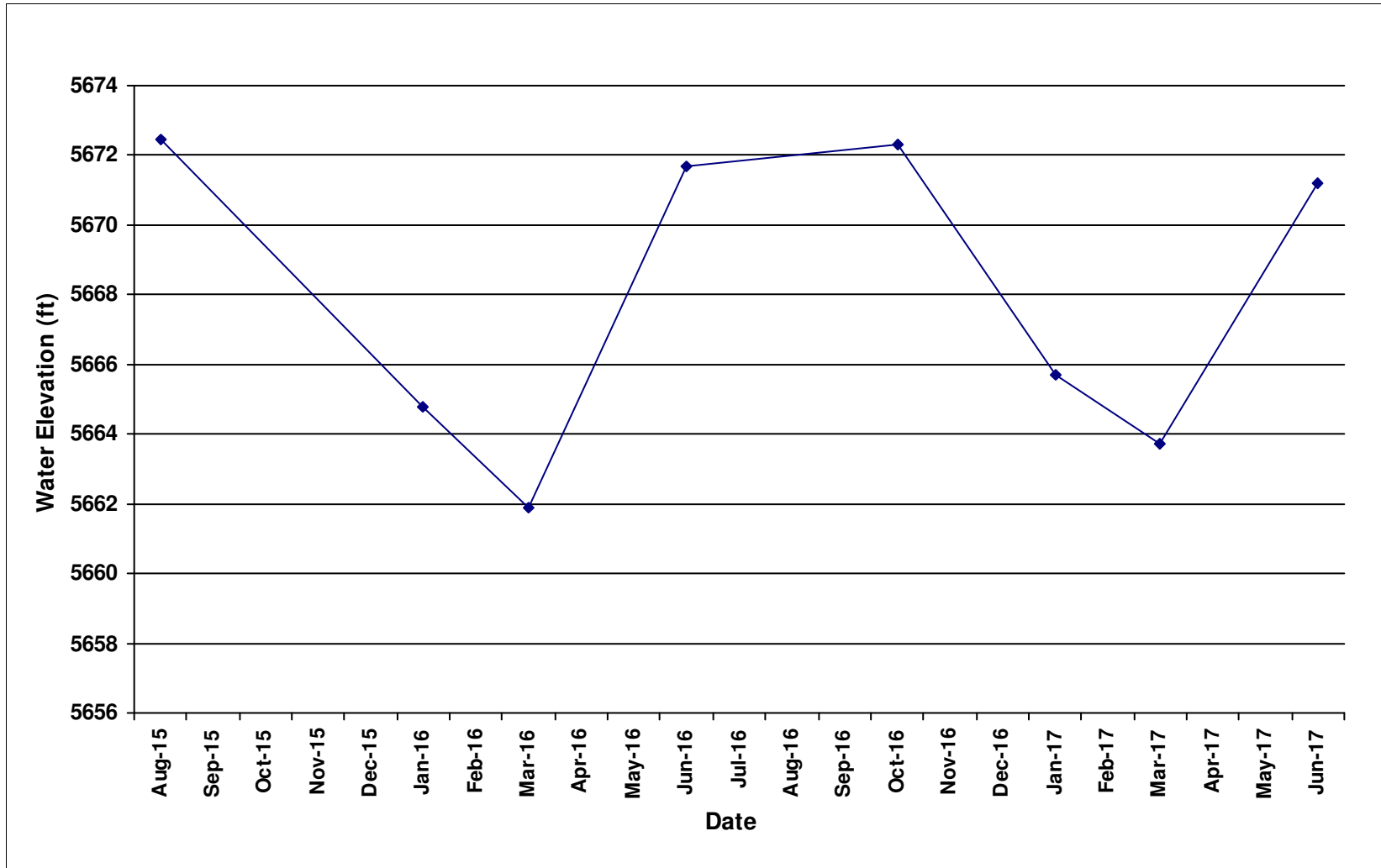
# Water level Hydrograph

PointID: AR-0063



# Water level Hydrograph

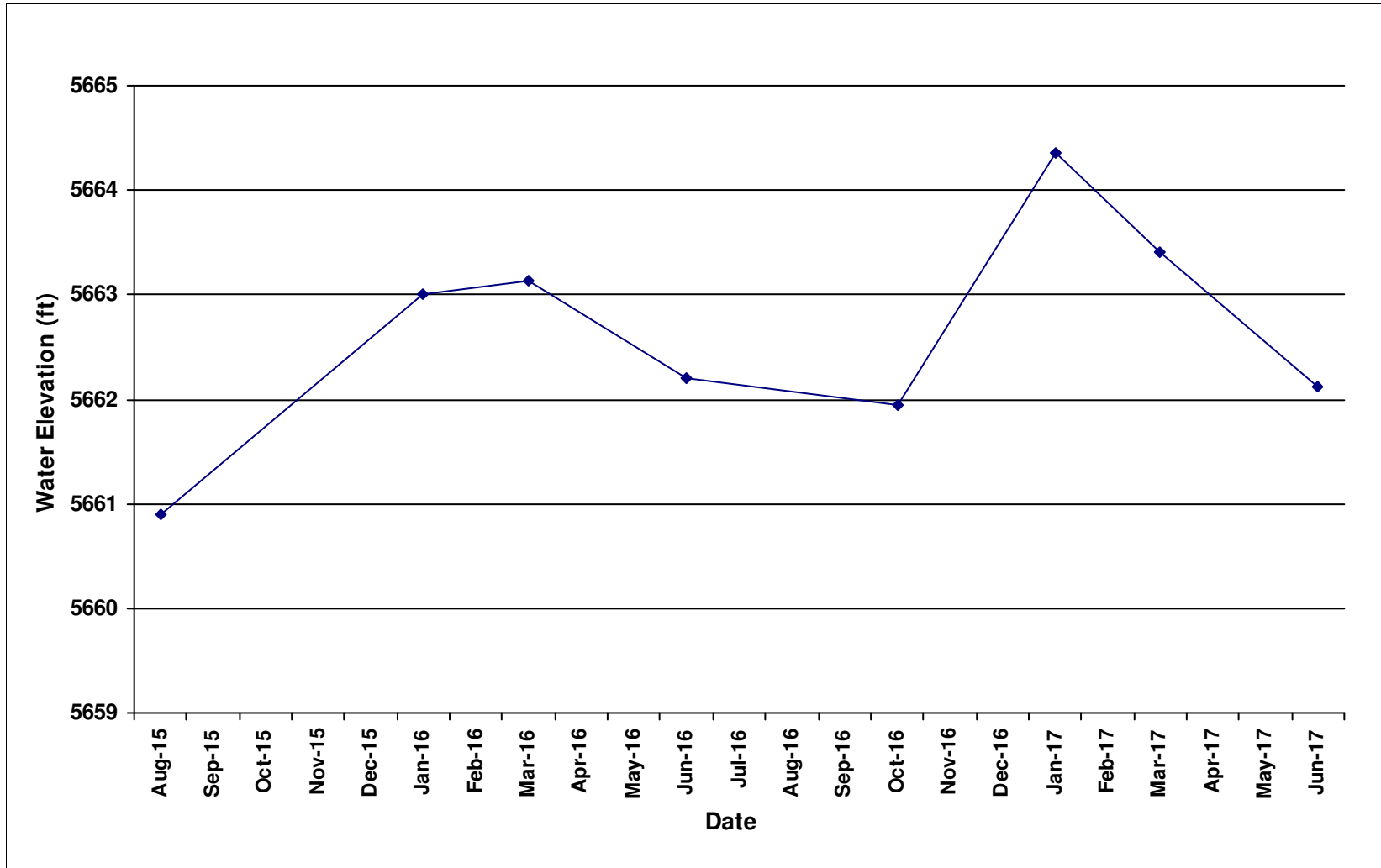
PointID: AR-0065





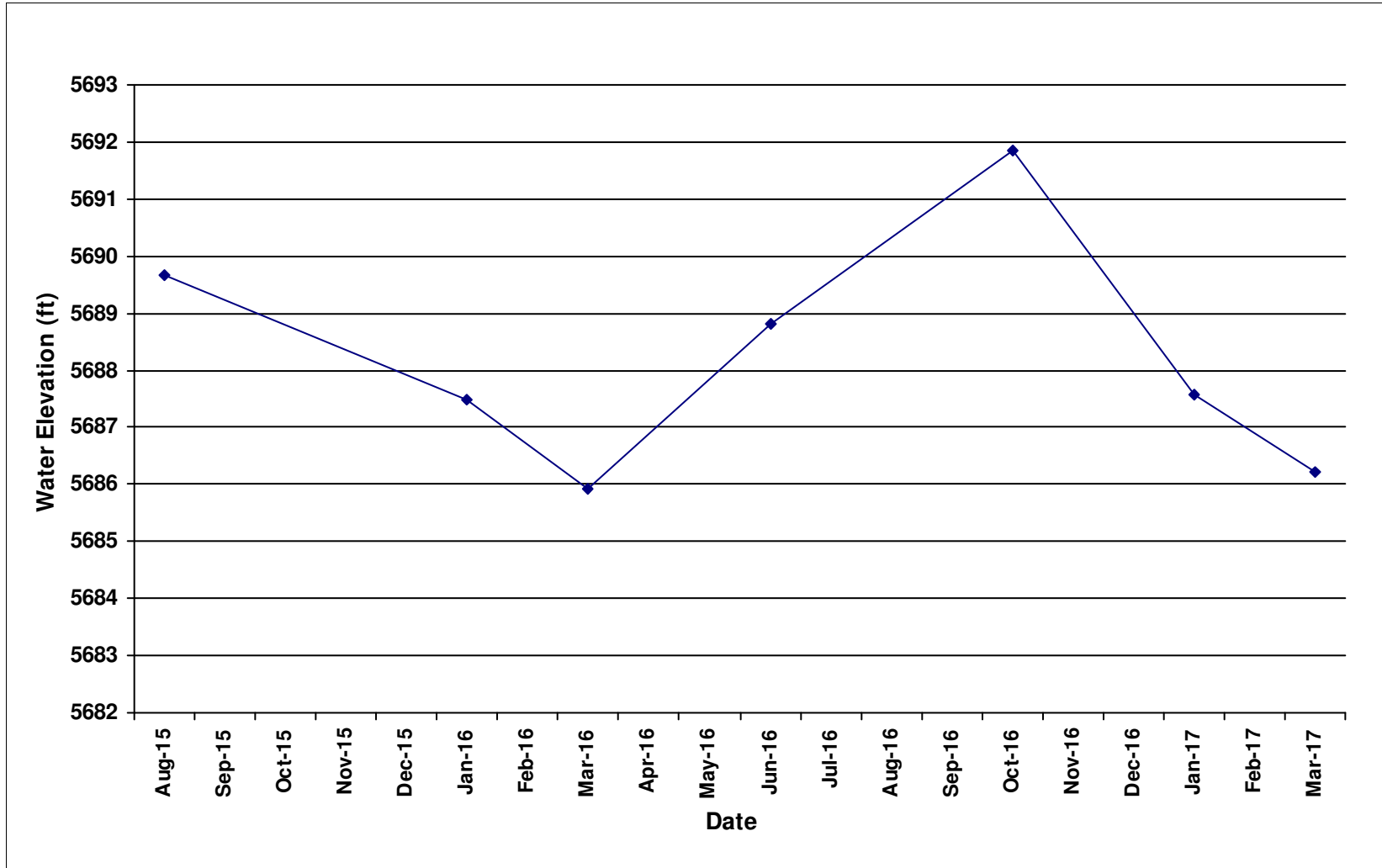
# Water level Hydrograph

PointID: AR-0066



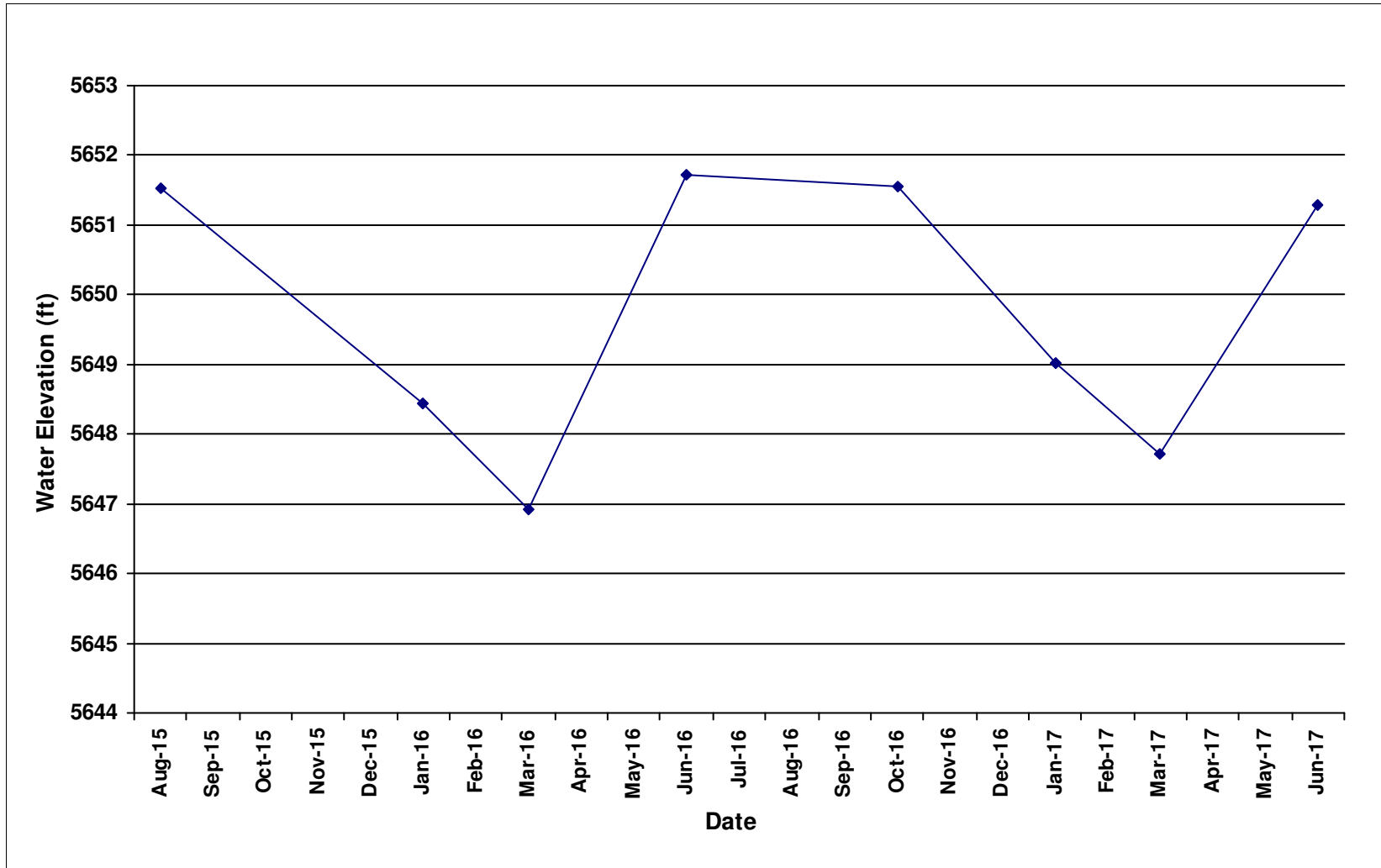
# Water level Hydrograph

PointID: AR-0067



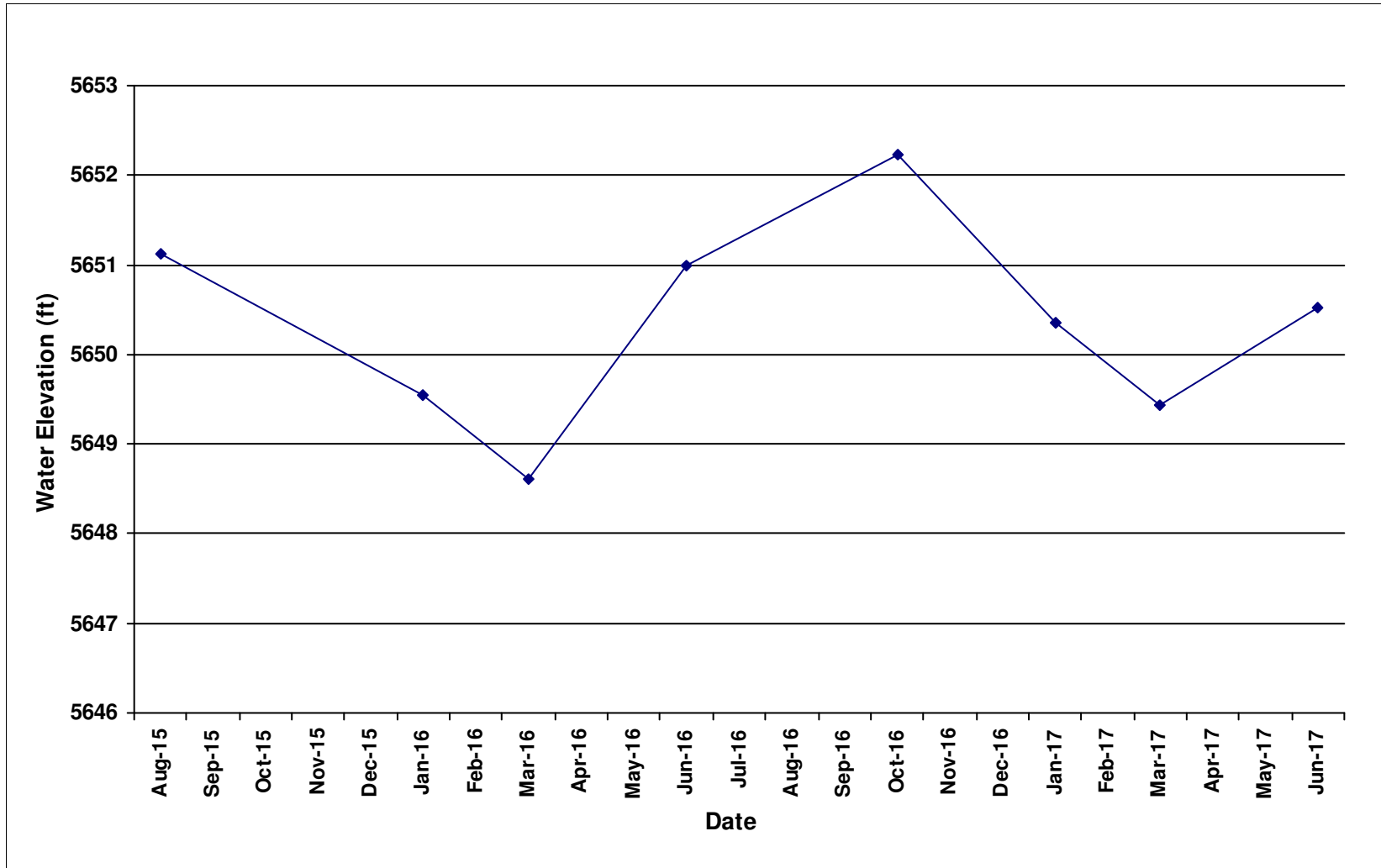
# Water level Hydrograph

PointID: AR-0068



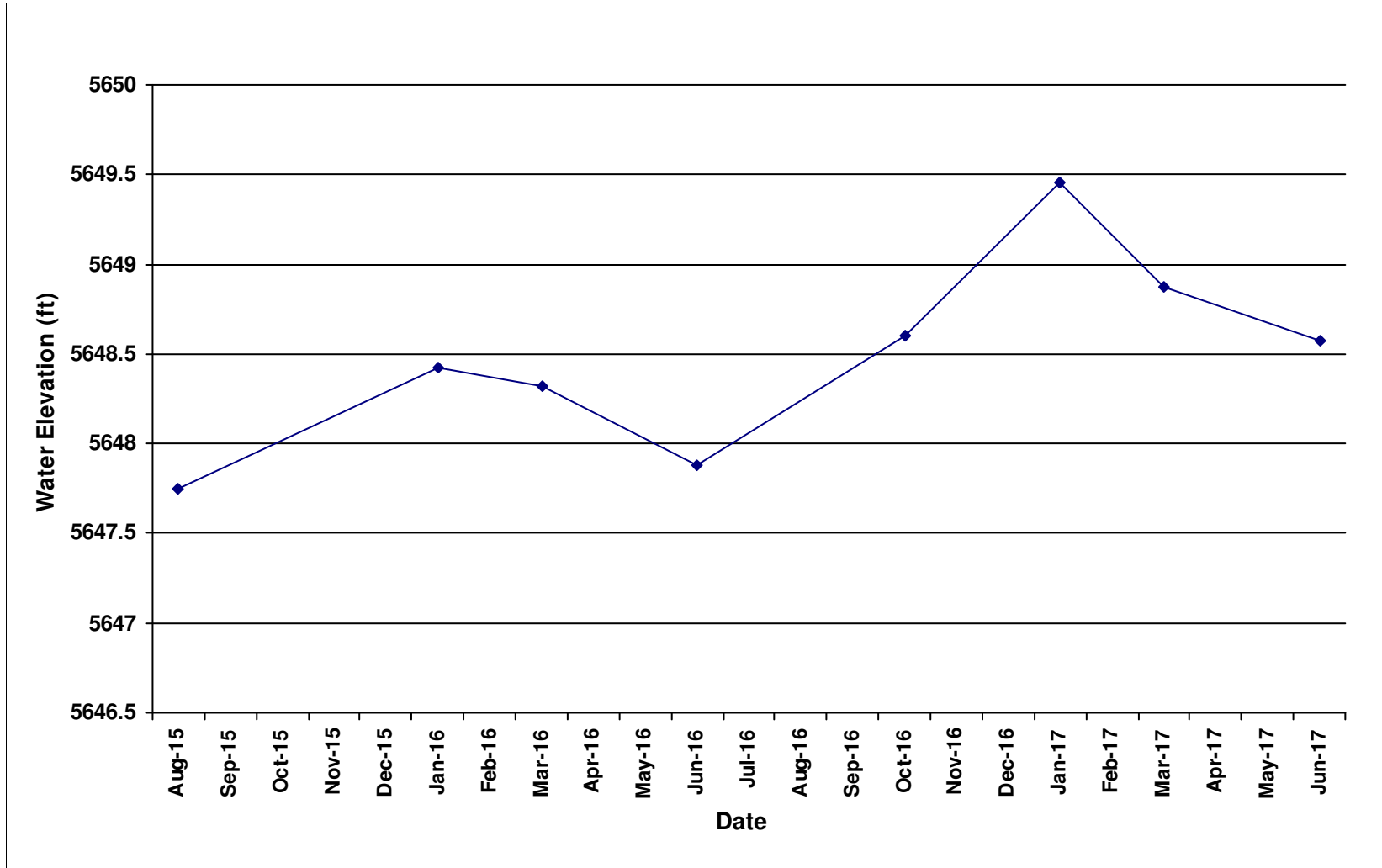
# Water level Hydrograph

PointID: AR-0071



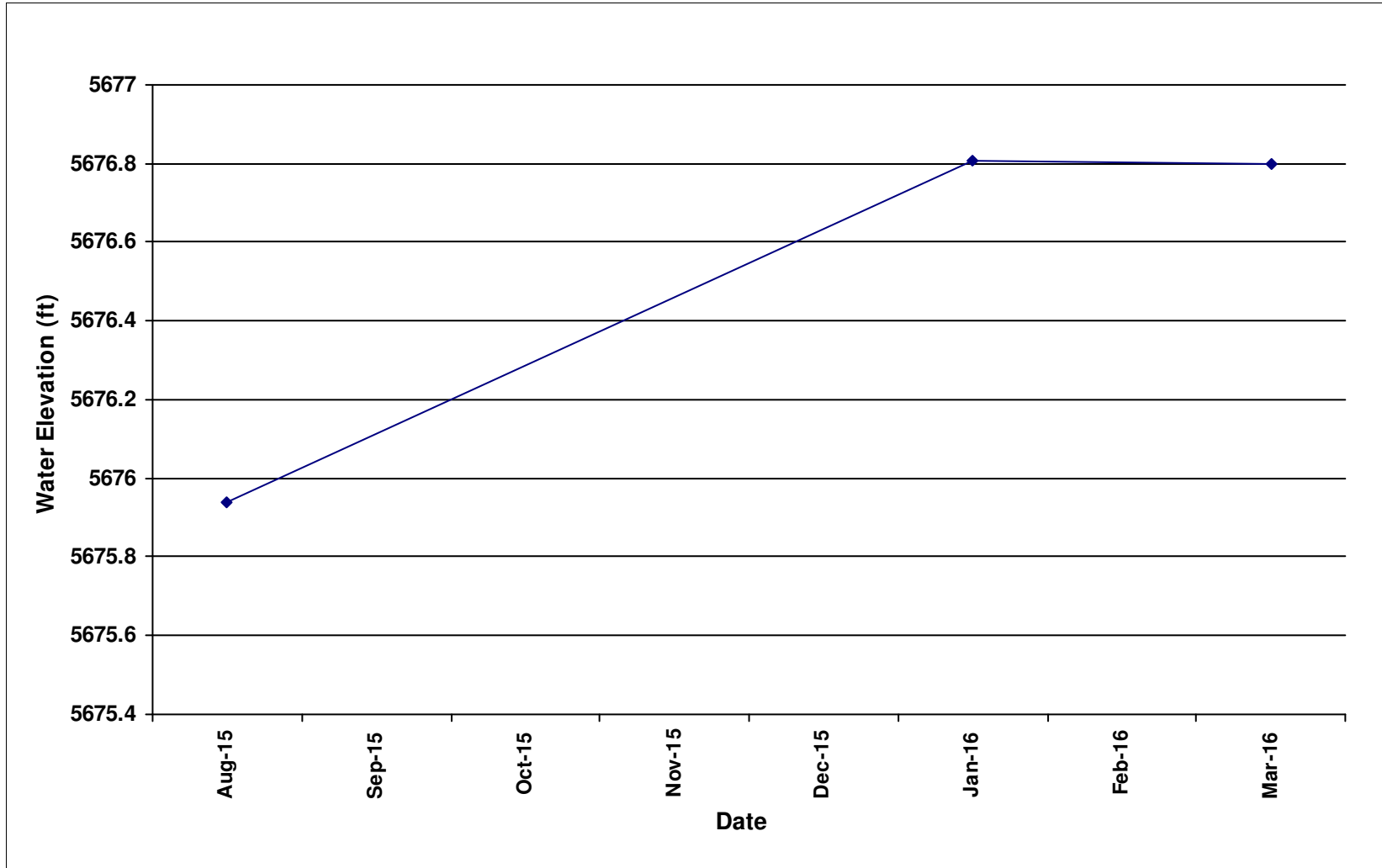
# Water level Hydrograph

PointID: AR-0072



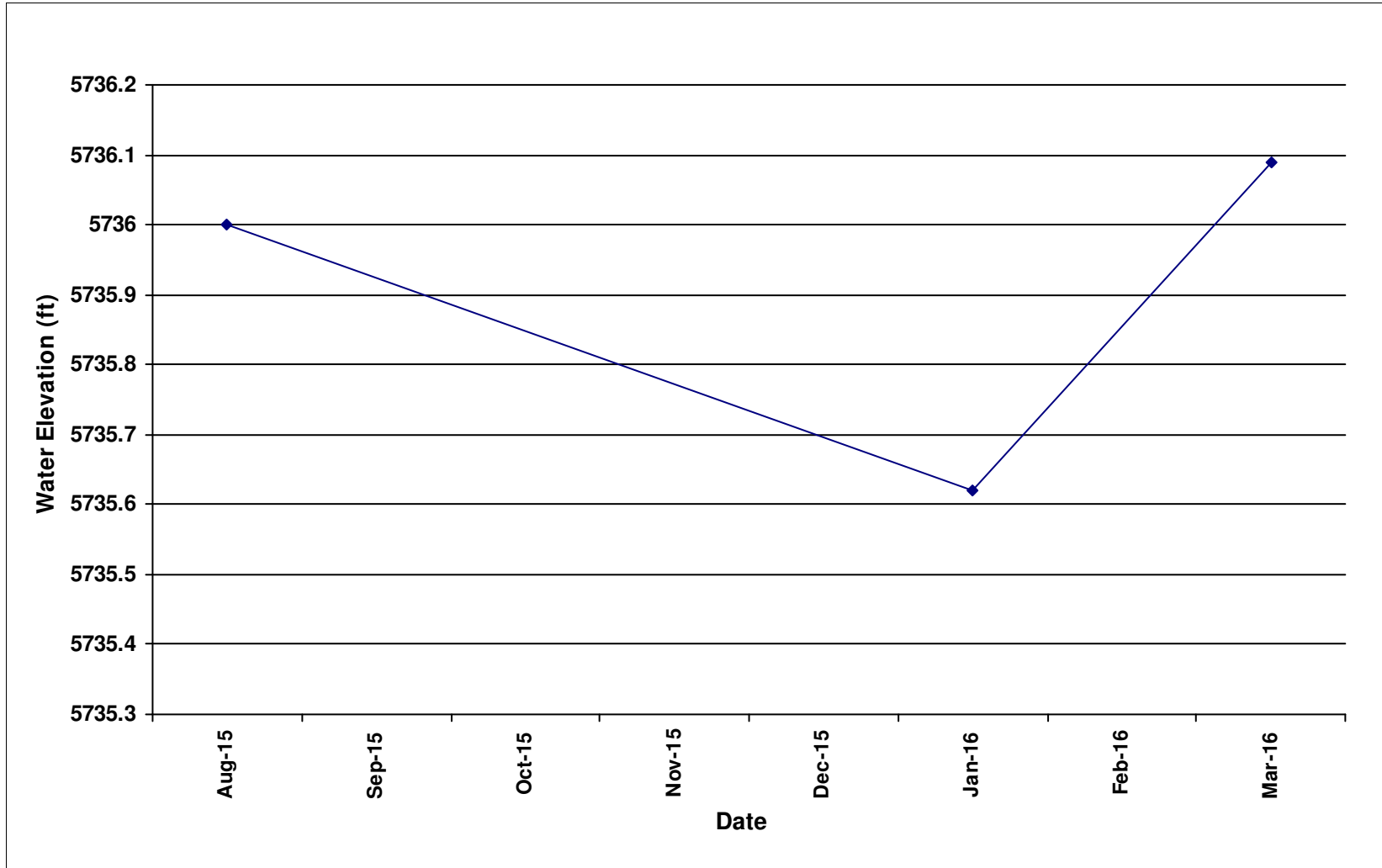
# Water level Hydrograph

PointID: AR-0073



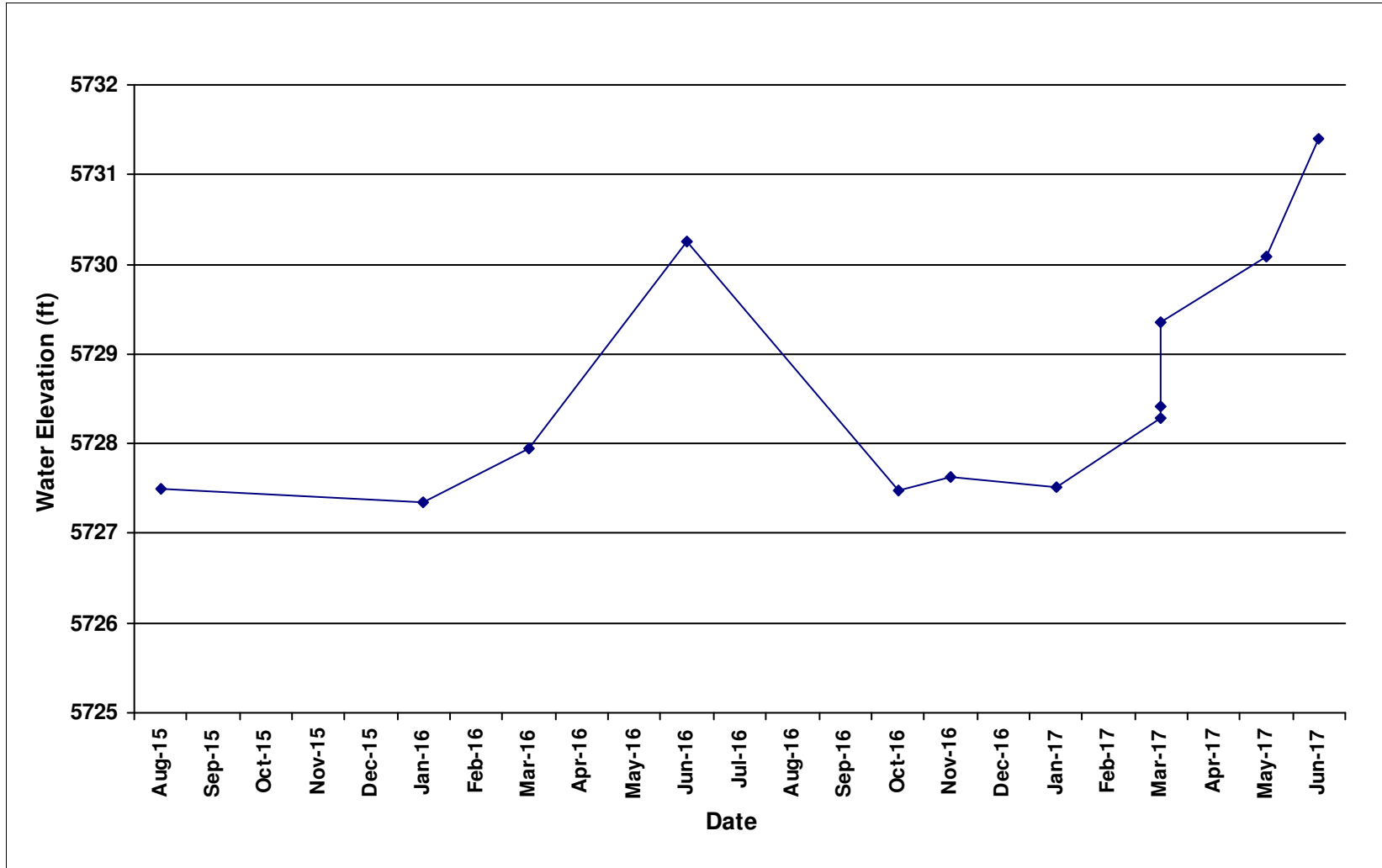
# Water level Hydrograph

PointID: AR-0074



# Water level Hydrograph

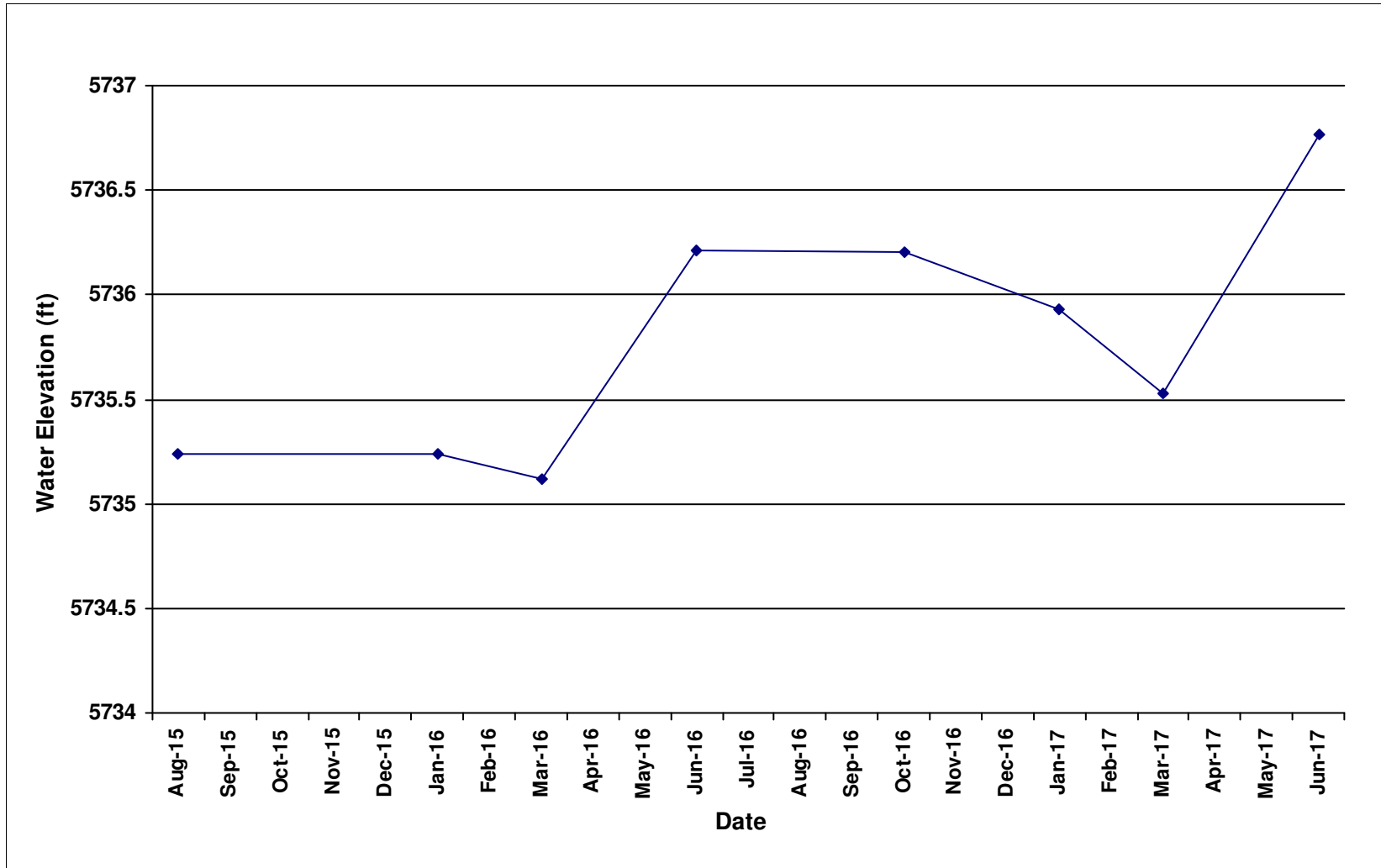
PointID: AR-0075





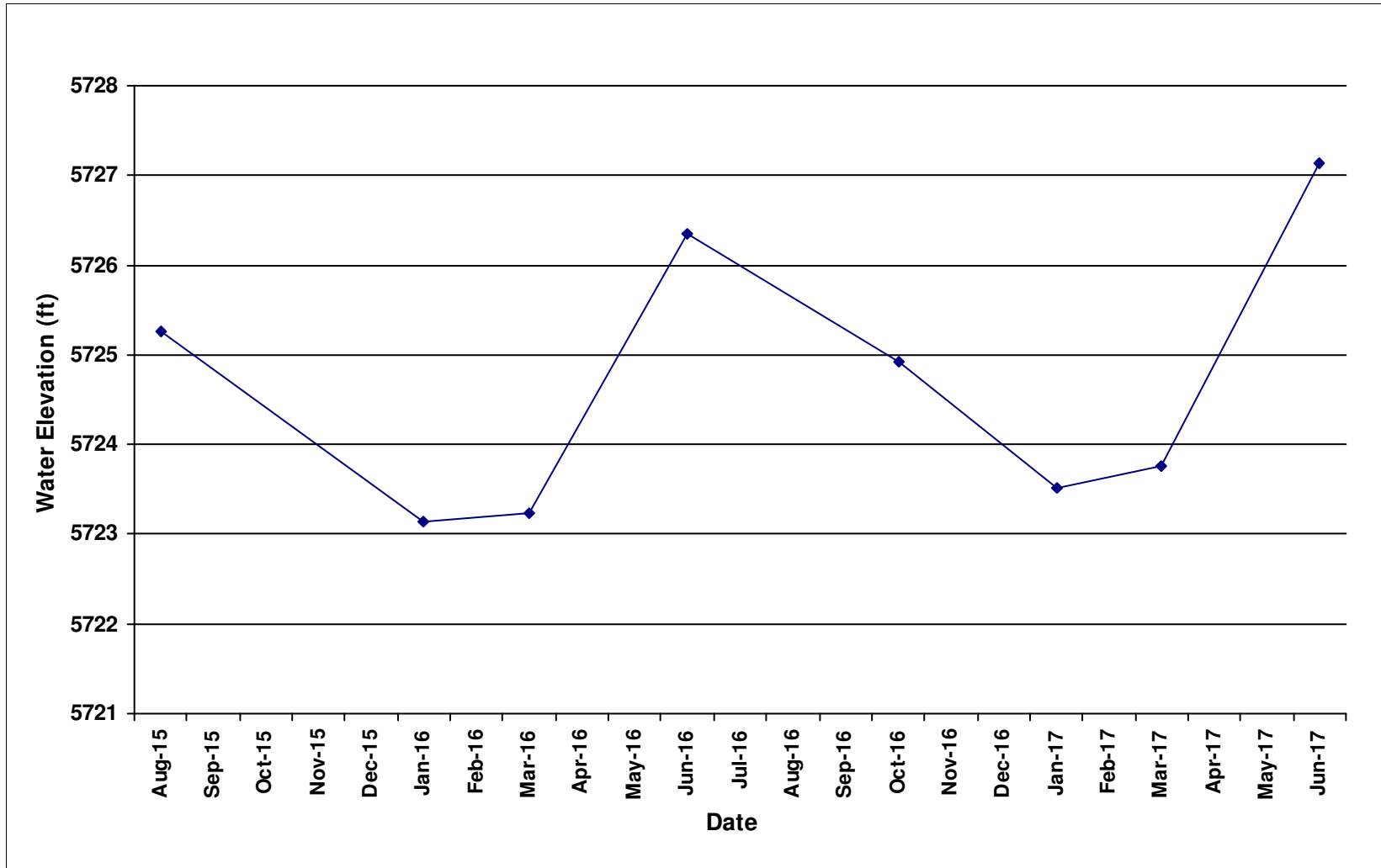
# Water level Hydrograph

PointID: AR-0077



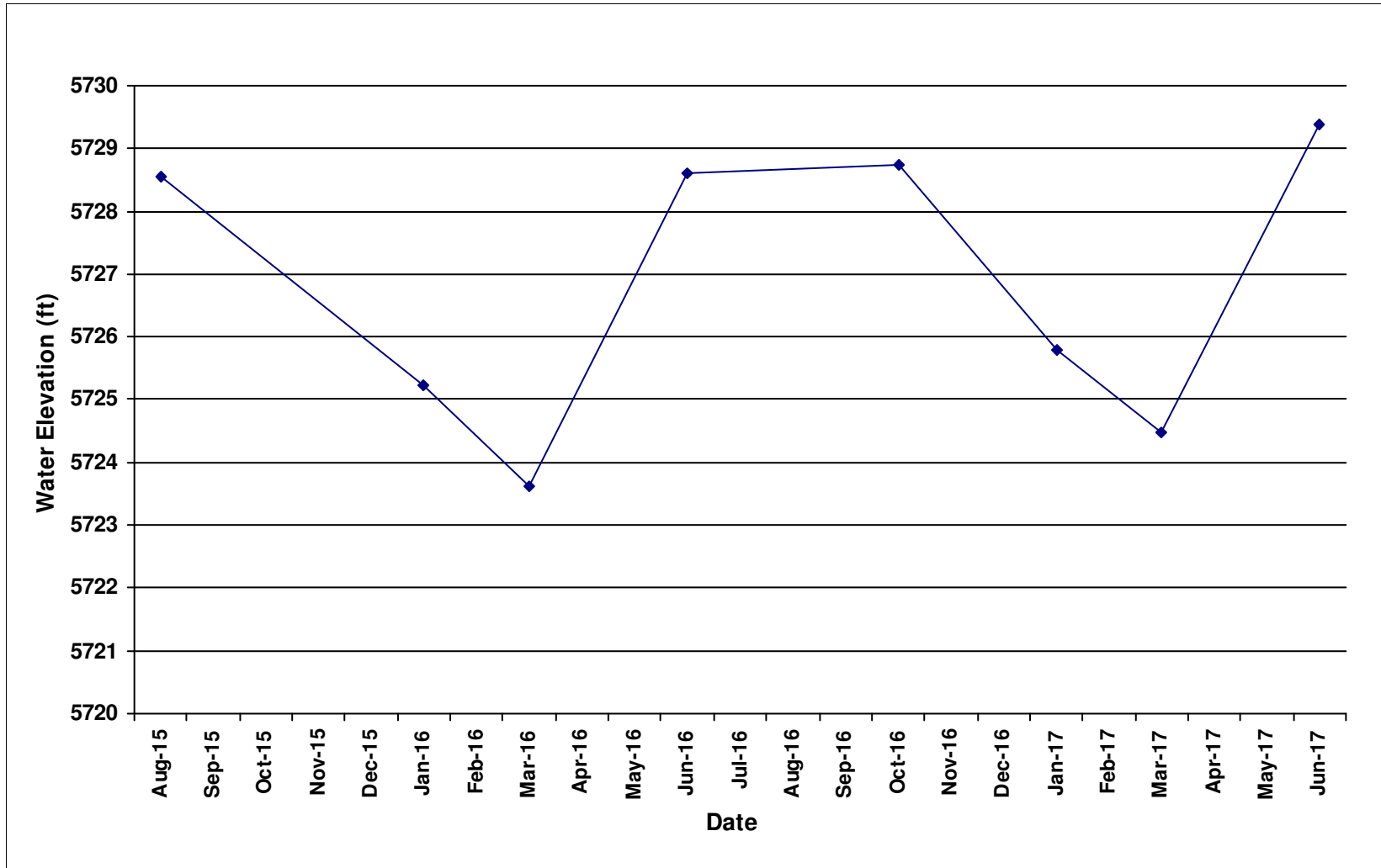
# Water level Hydrograph

PointID: AR-0078



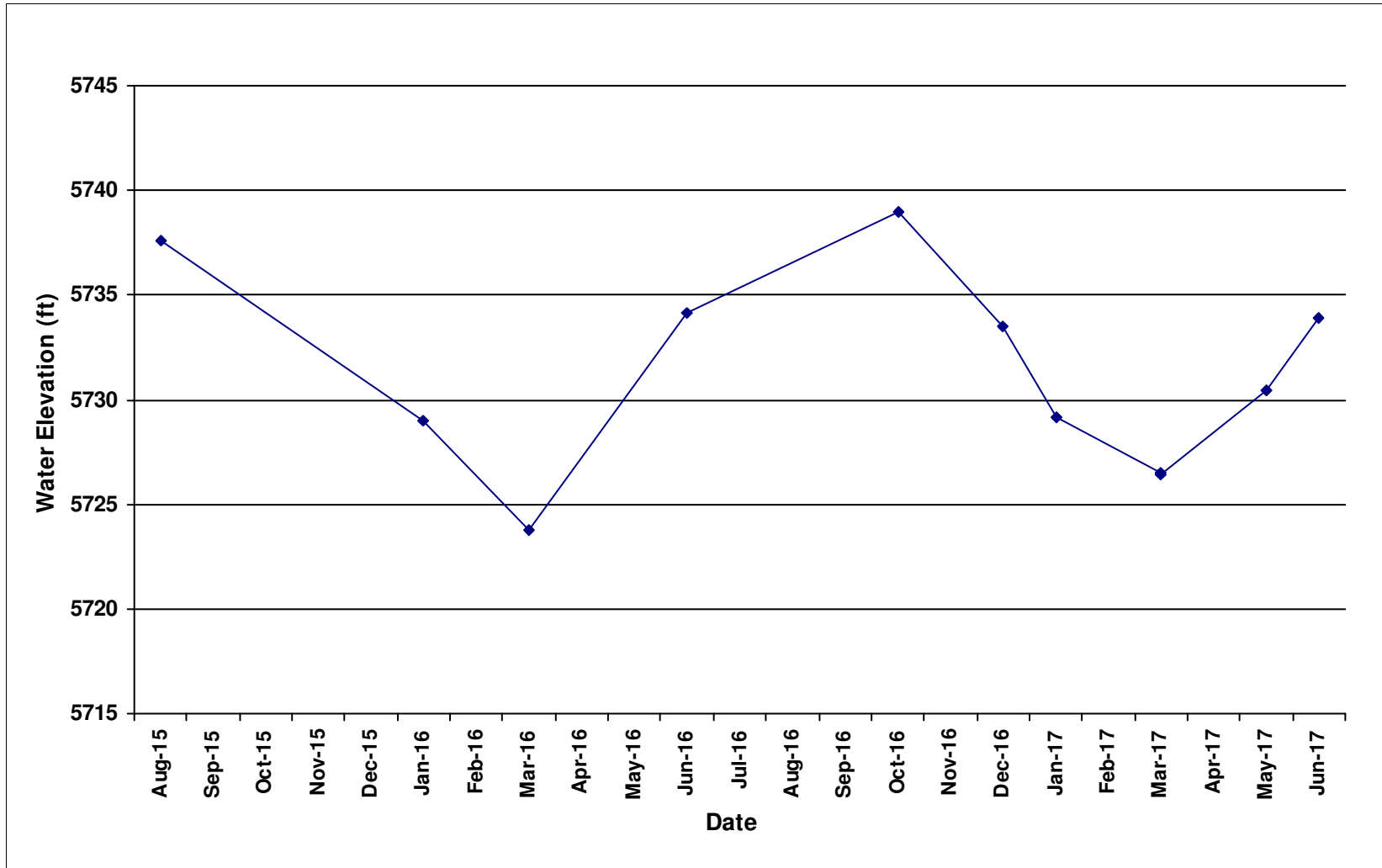
# Water level Hydrograph

PointID: AR-0080



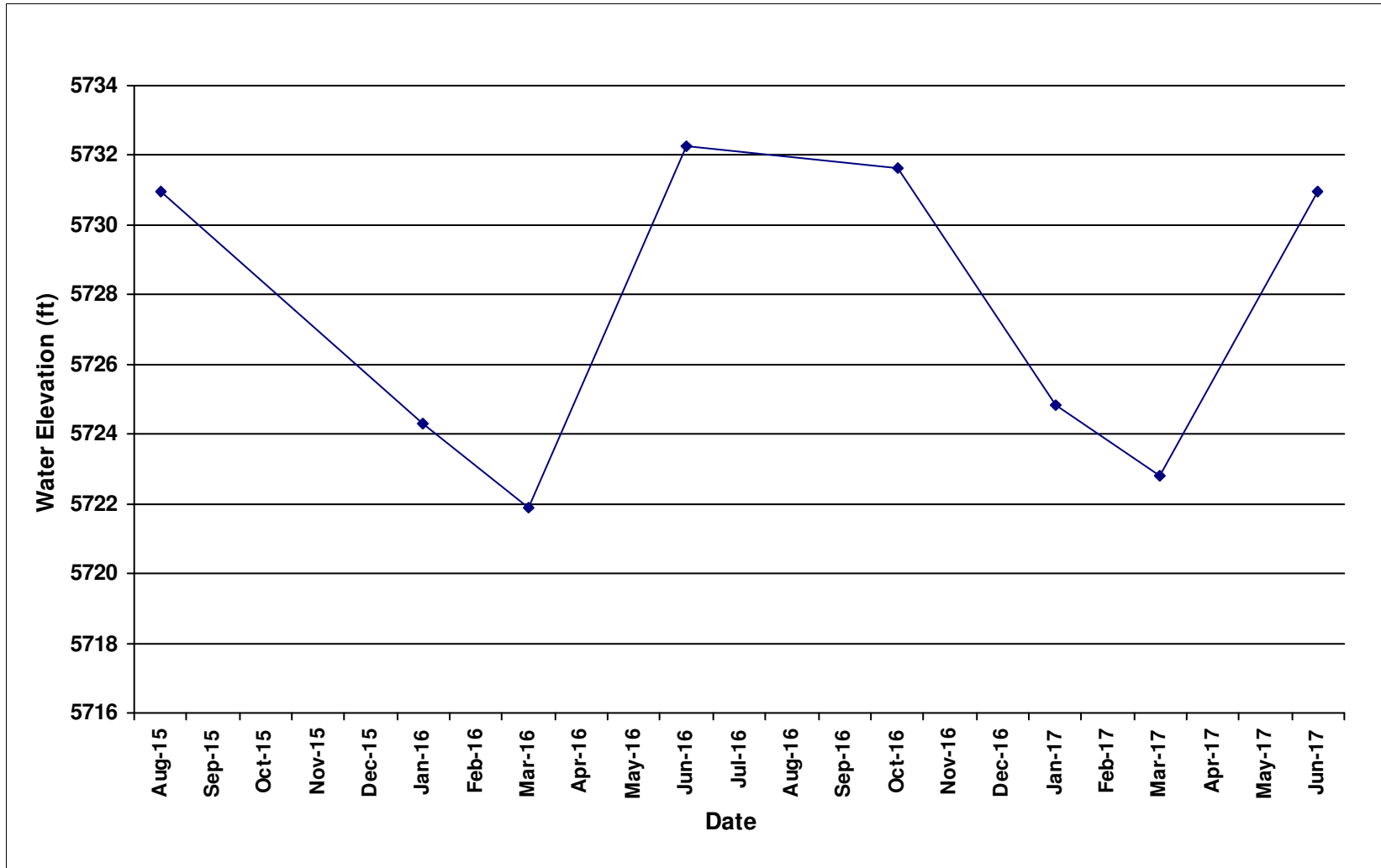
# Water level Hydrograph

PointID: AR-0081



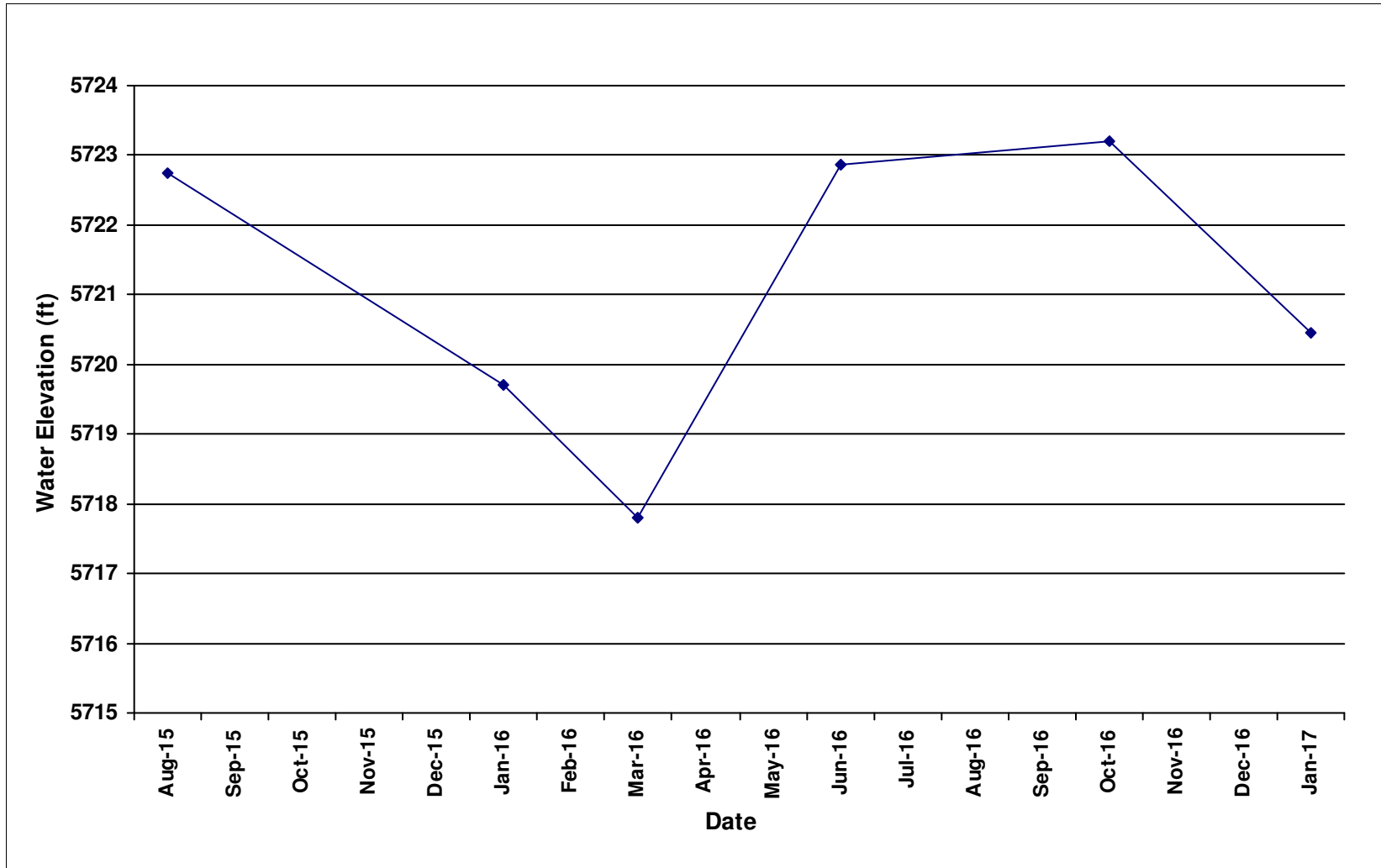
# Water level Hydrograph

PointID: AR-0082



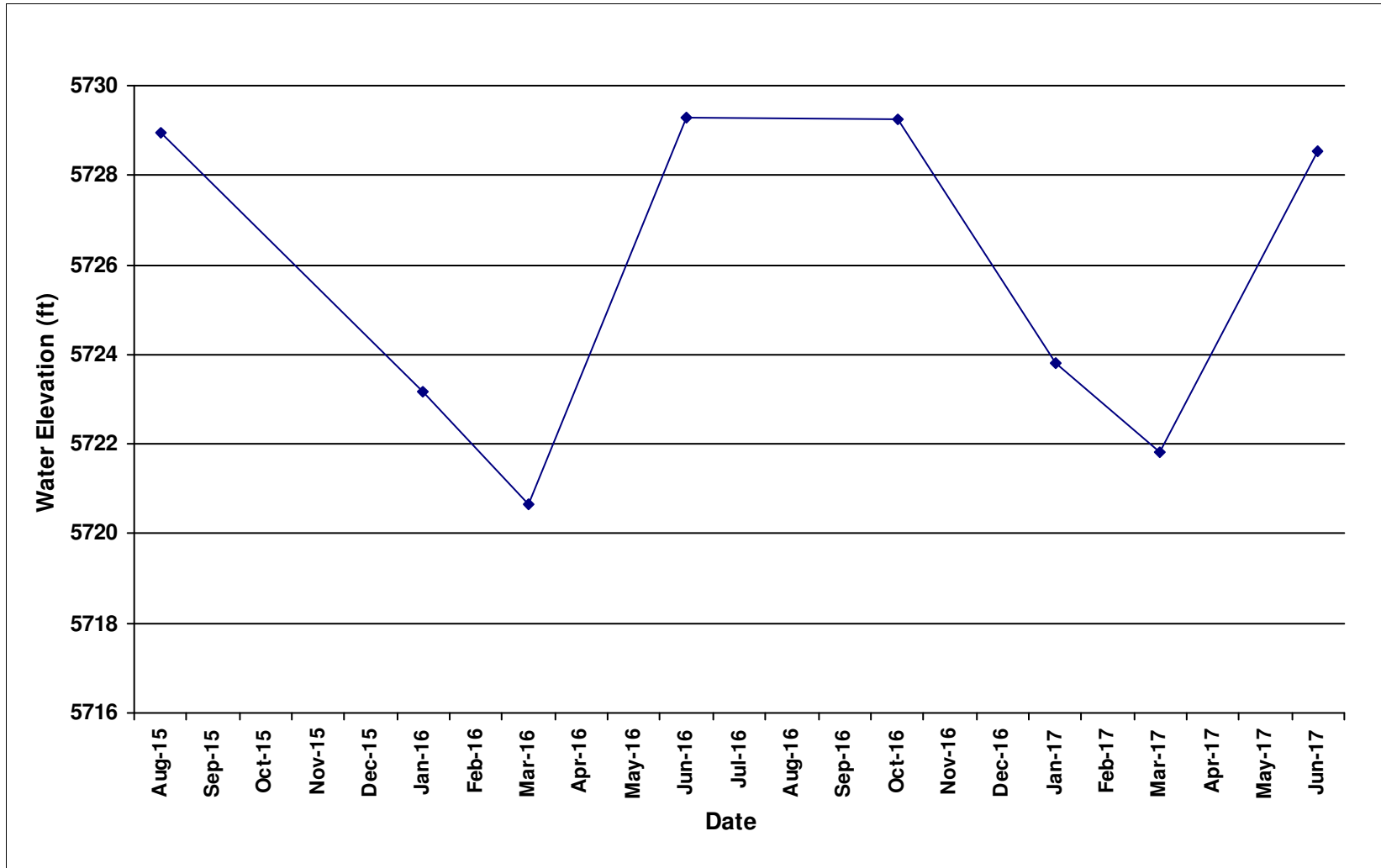
# Water level Hydrograph

PointID: AR-0083



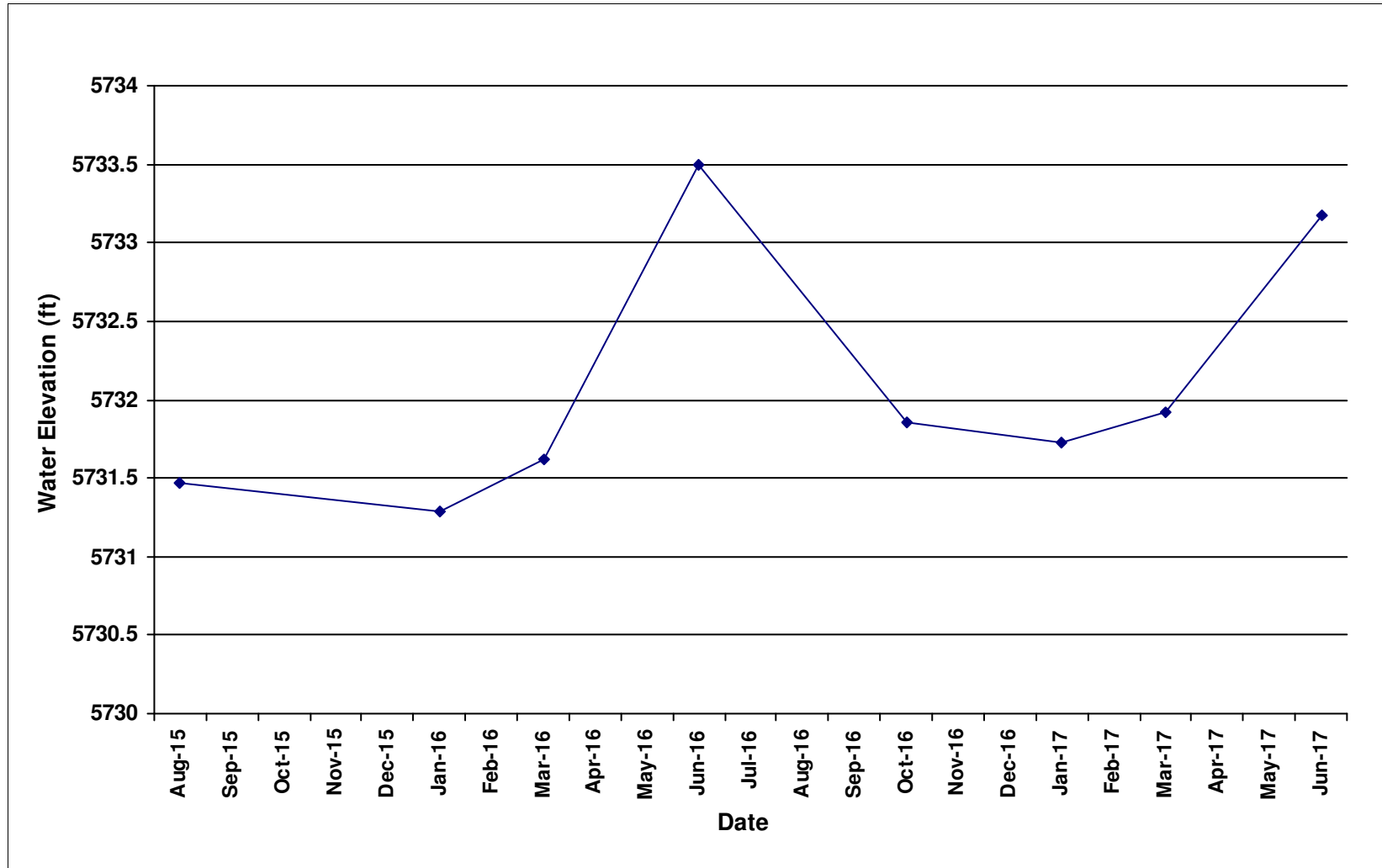
# Water level Hydrograph

PointID: AR-0084



# Water level Hydrograph

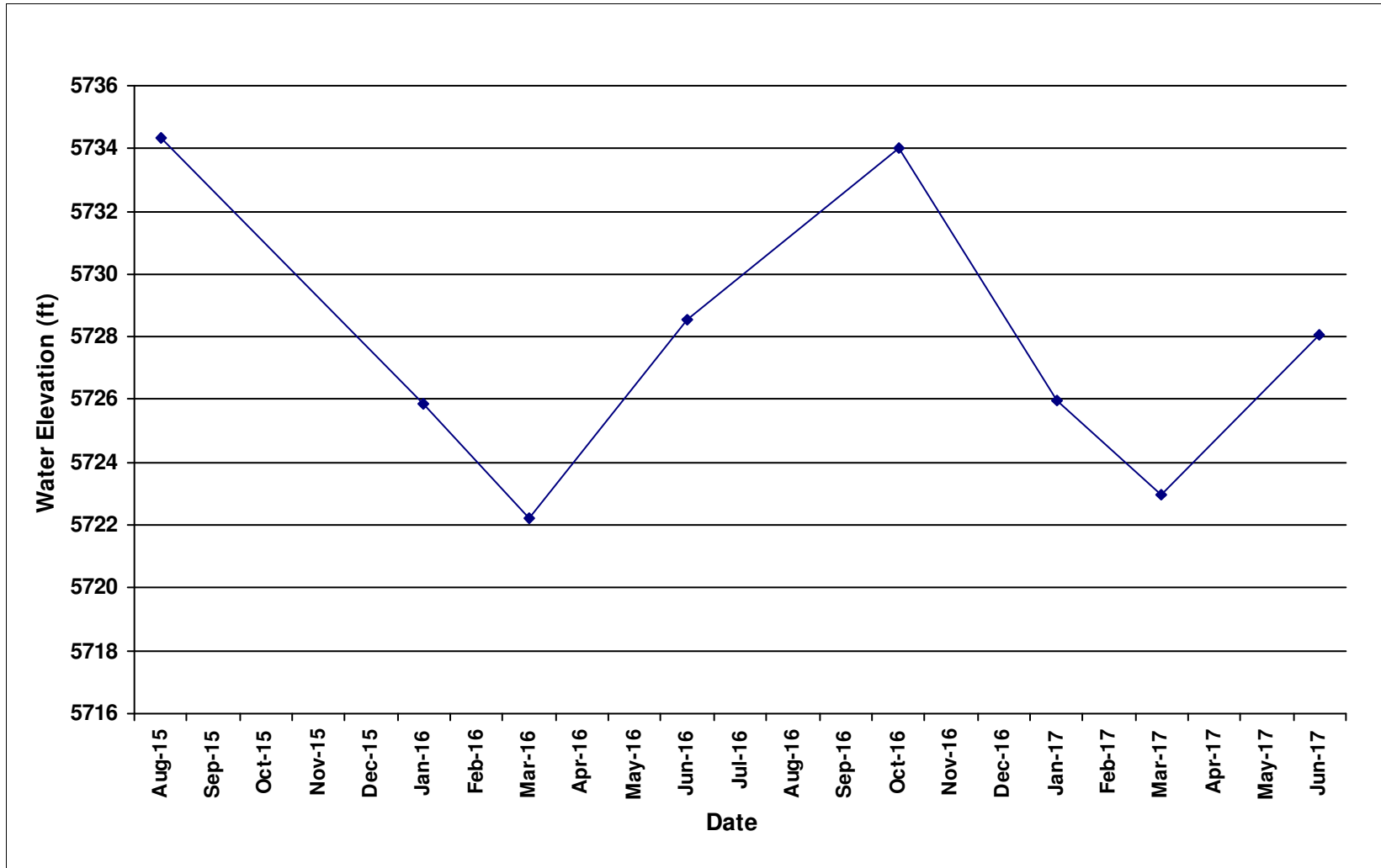
PointID: AR-0087





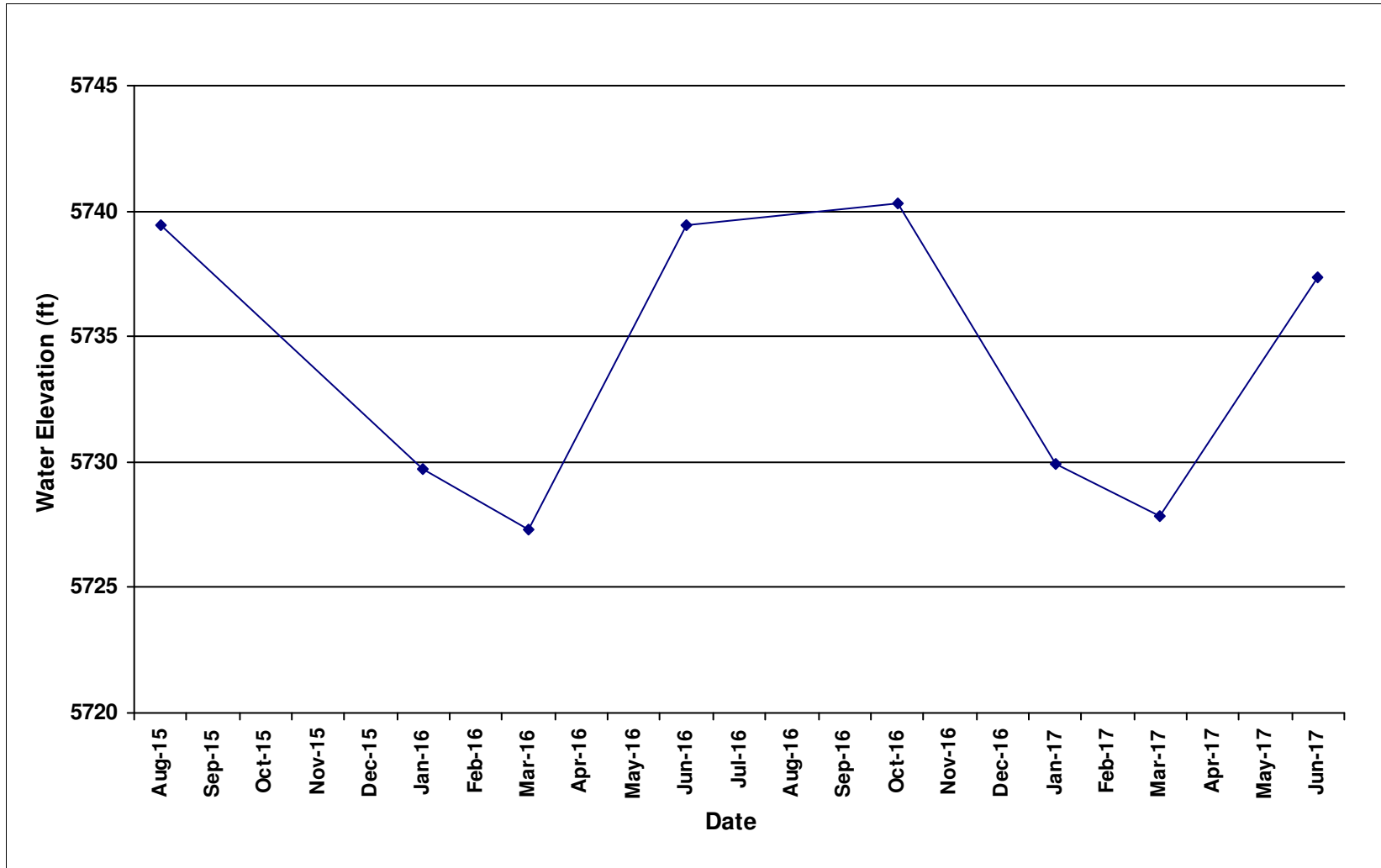
# Water level Hydrograph

PointID: AR-0092



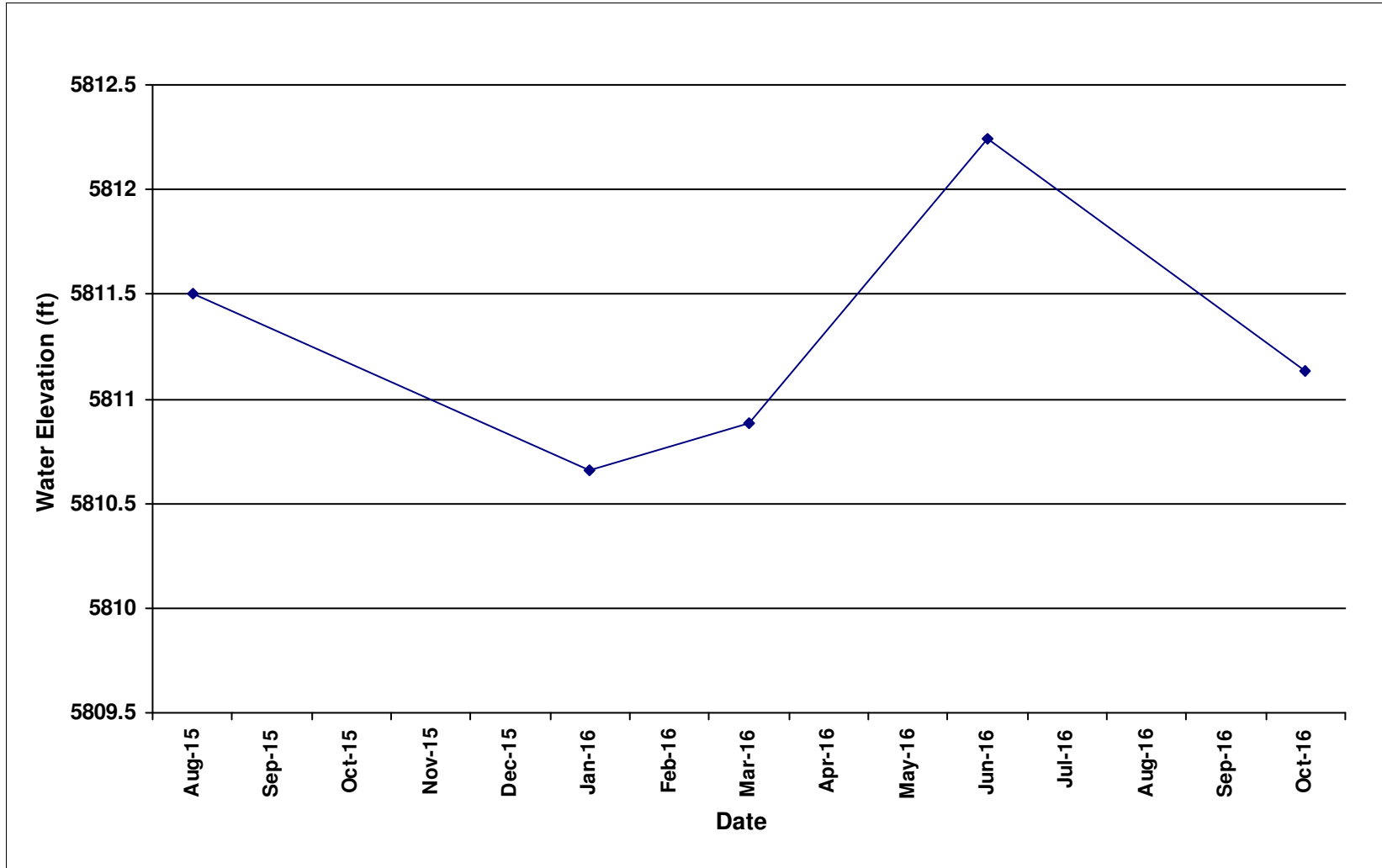
# Water level Hydrograph

PointID: AR-0094



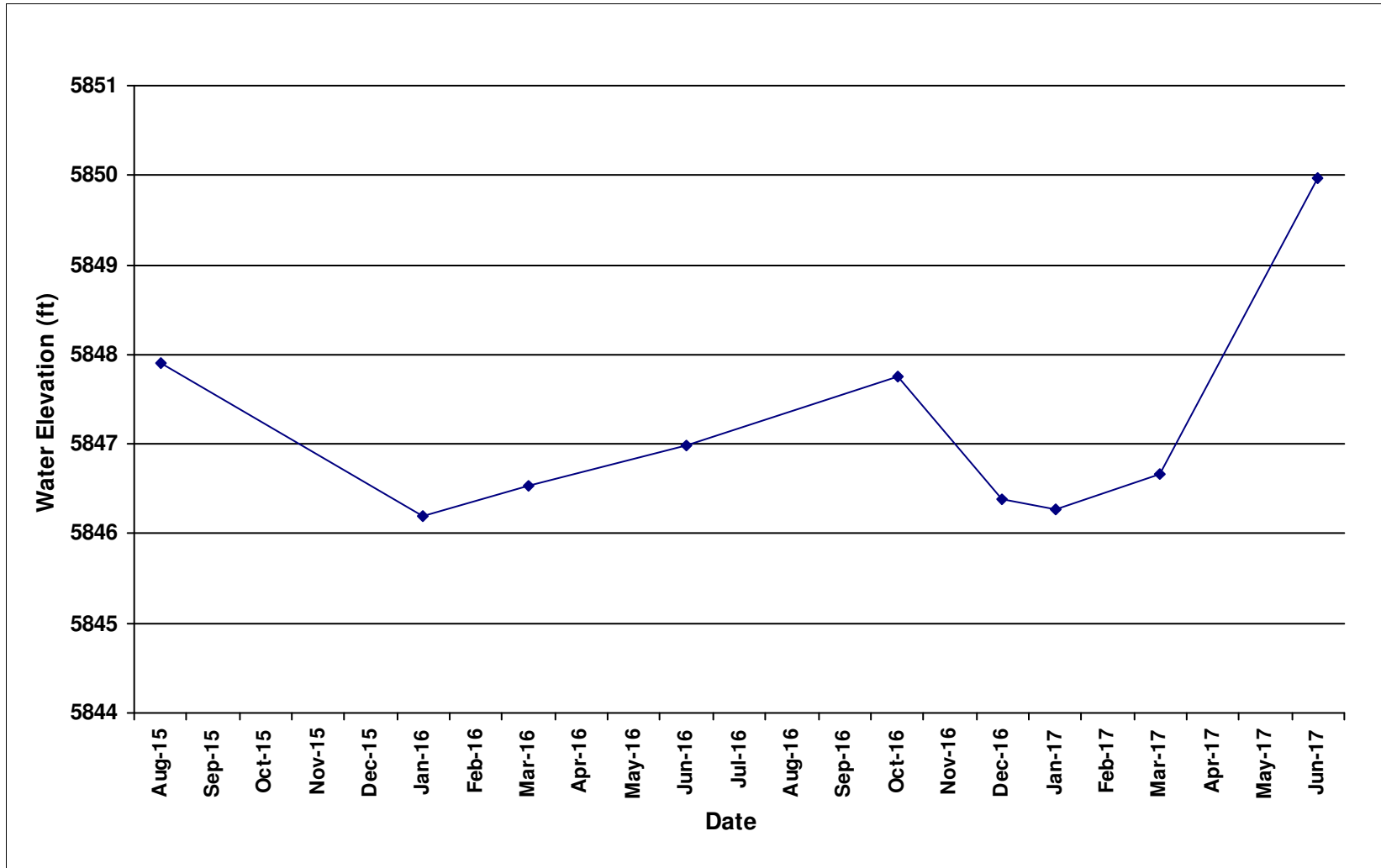
# Water level Hydrograph

PointID: AR-0099



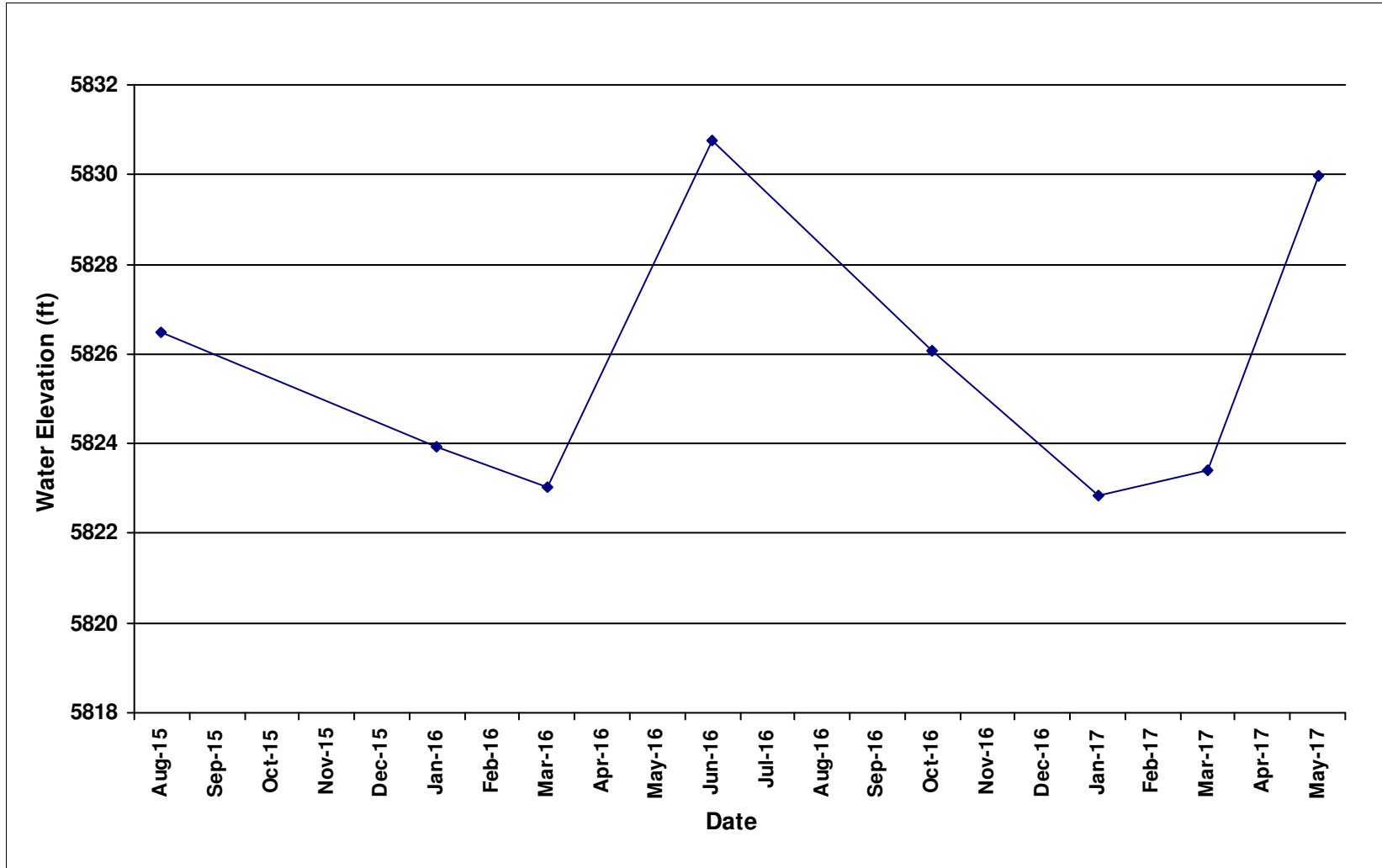
# Water level Hydrograph

PointID: AR-0102



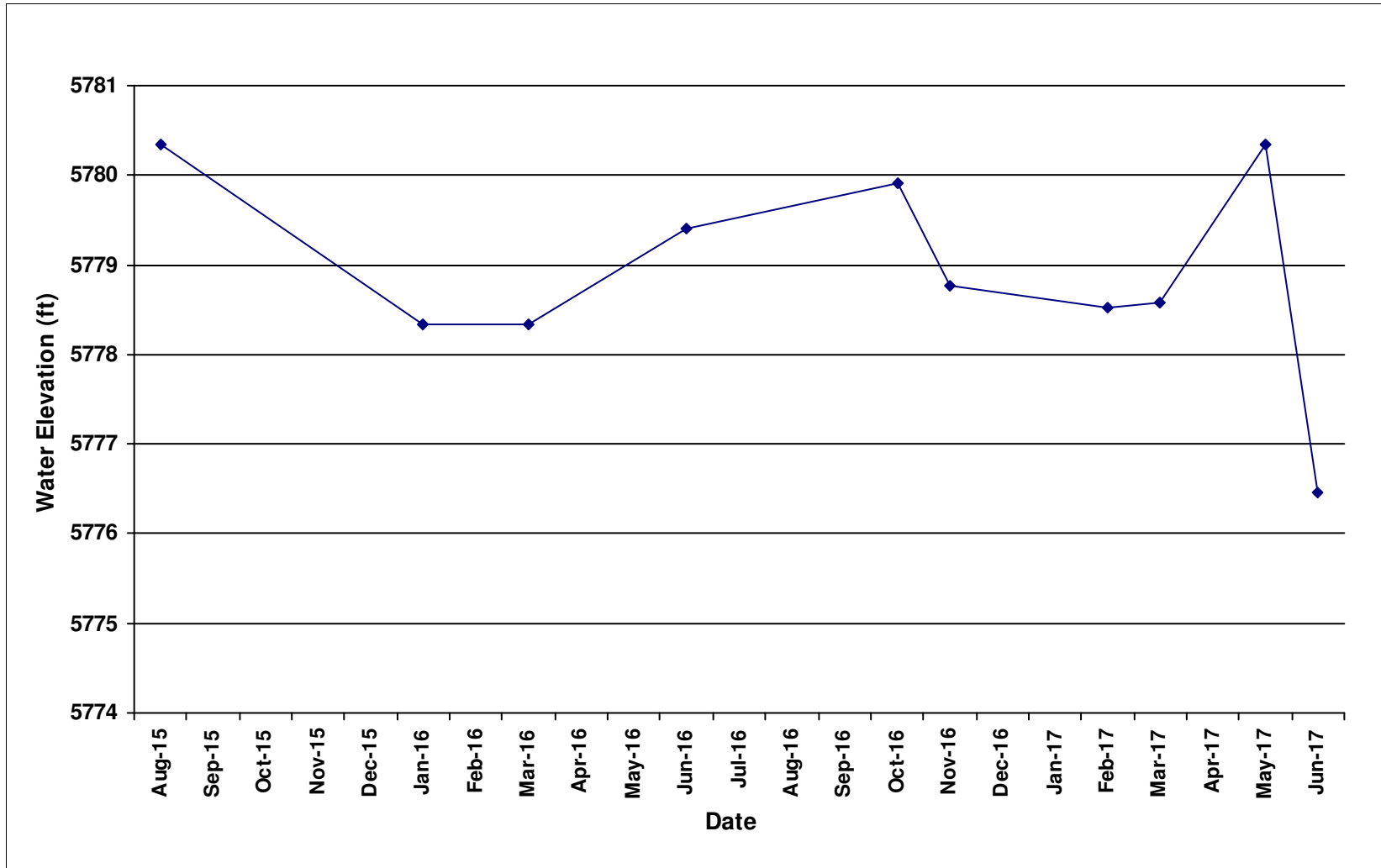
# Water level Hydrograph

PointID: AR-0103



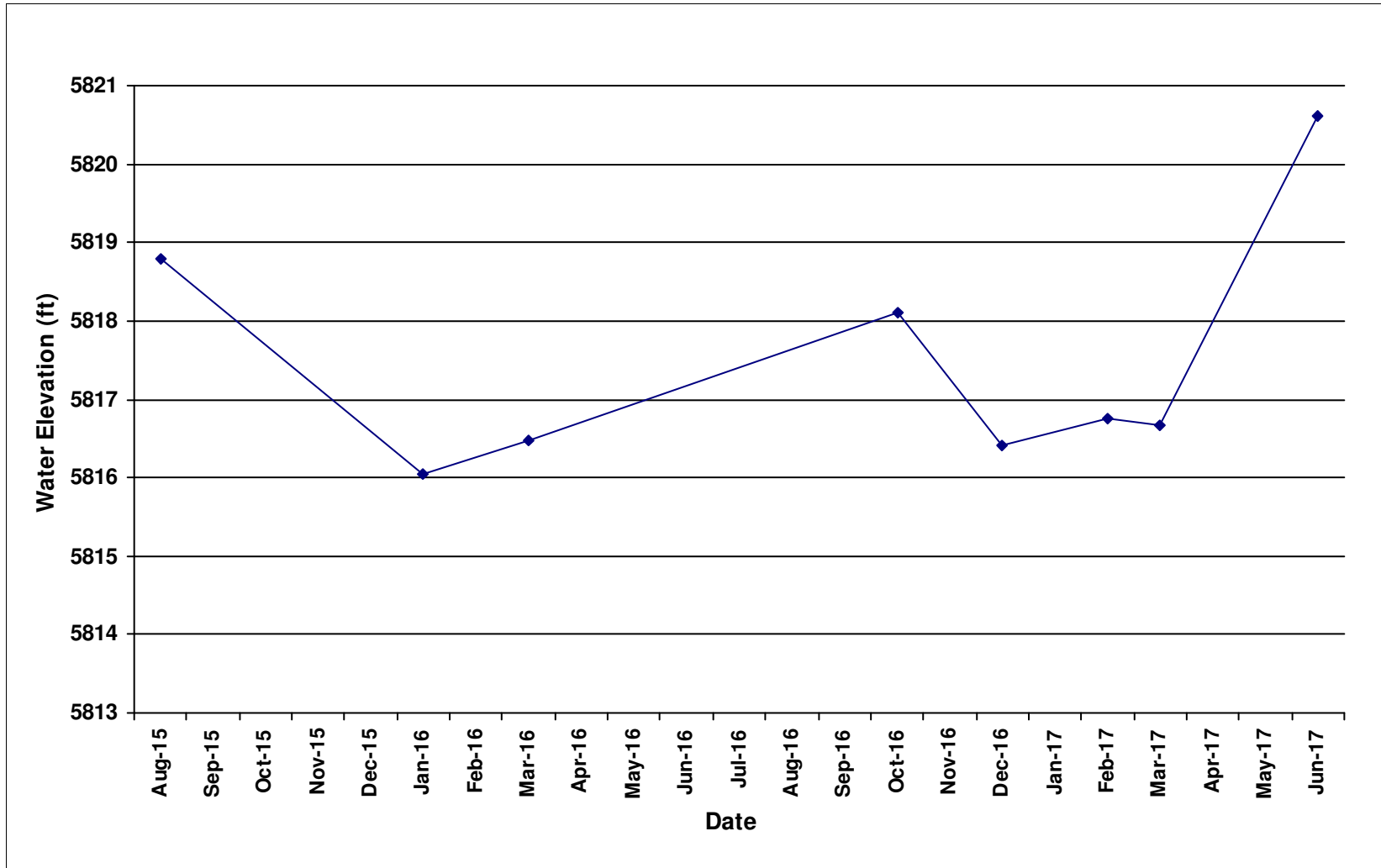
# Water level Hydrograph

PointID: AR-0104



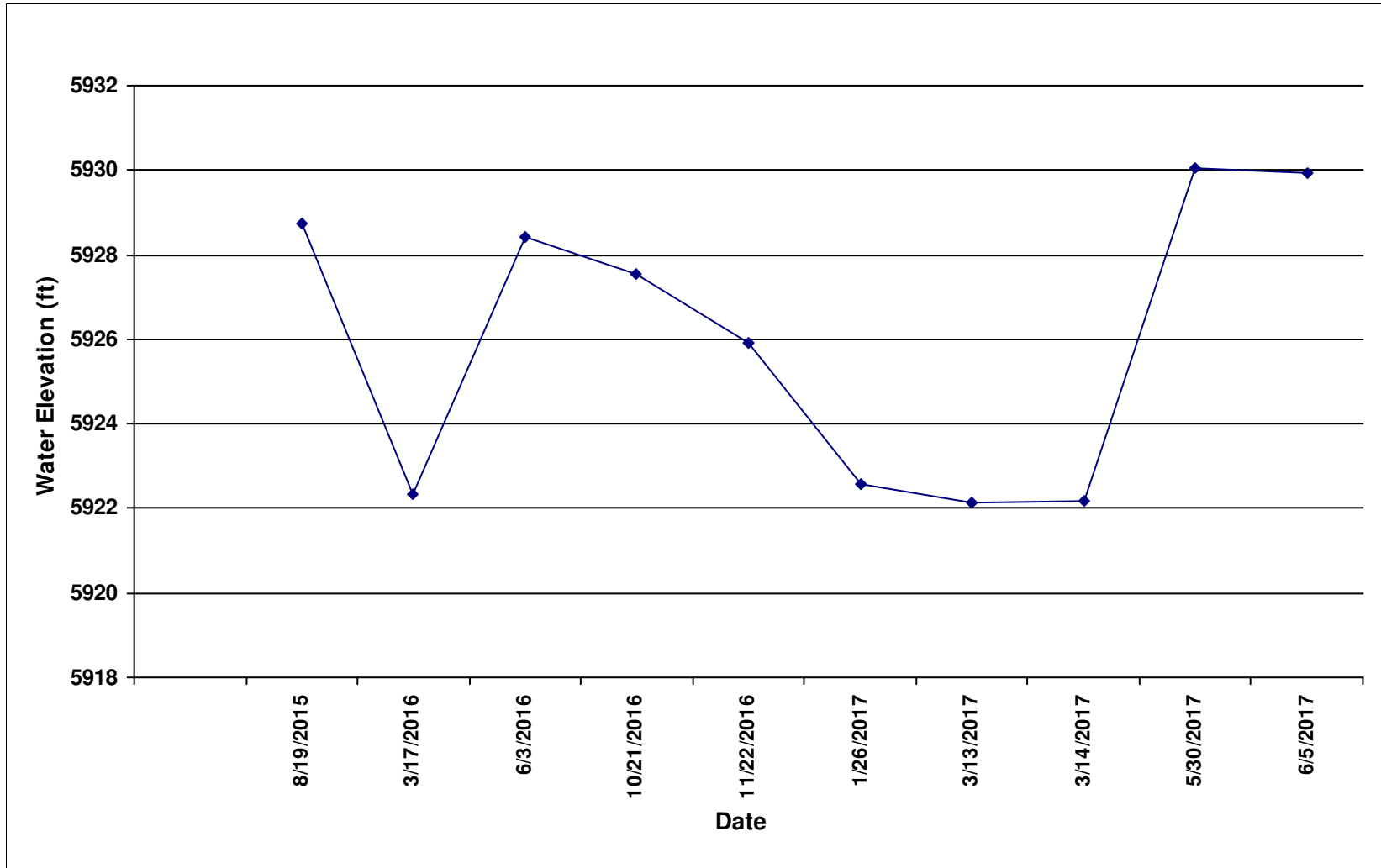
# Water level Hydrograph

PointID: AR-0106



# Water level Hydrograph

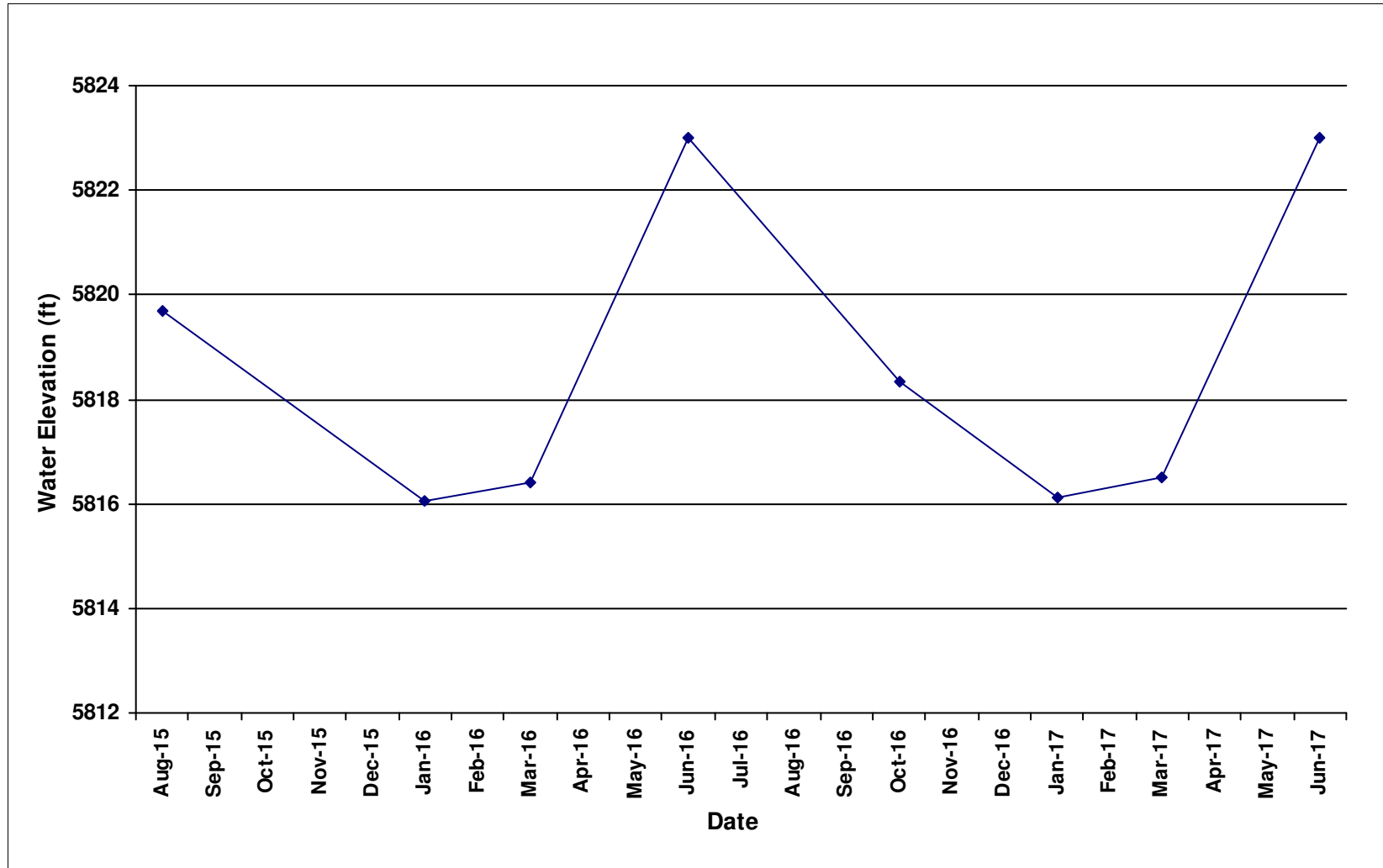
PointID: AR-0110





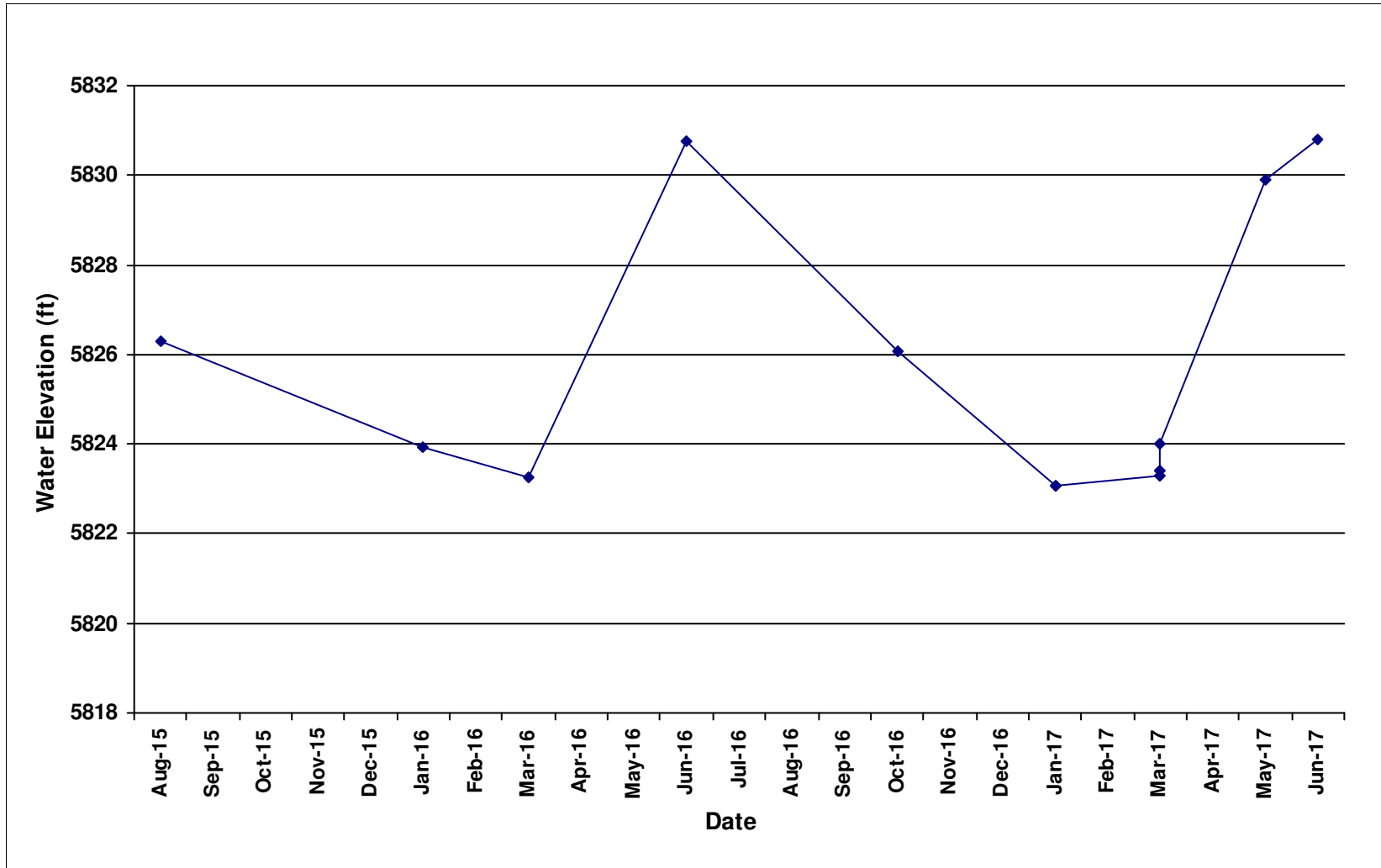
# Water level Hydrograph

PointID: AR-0111



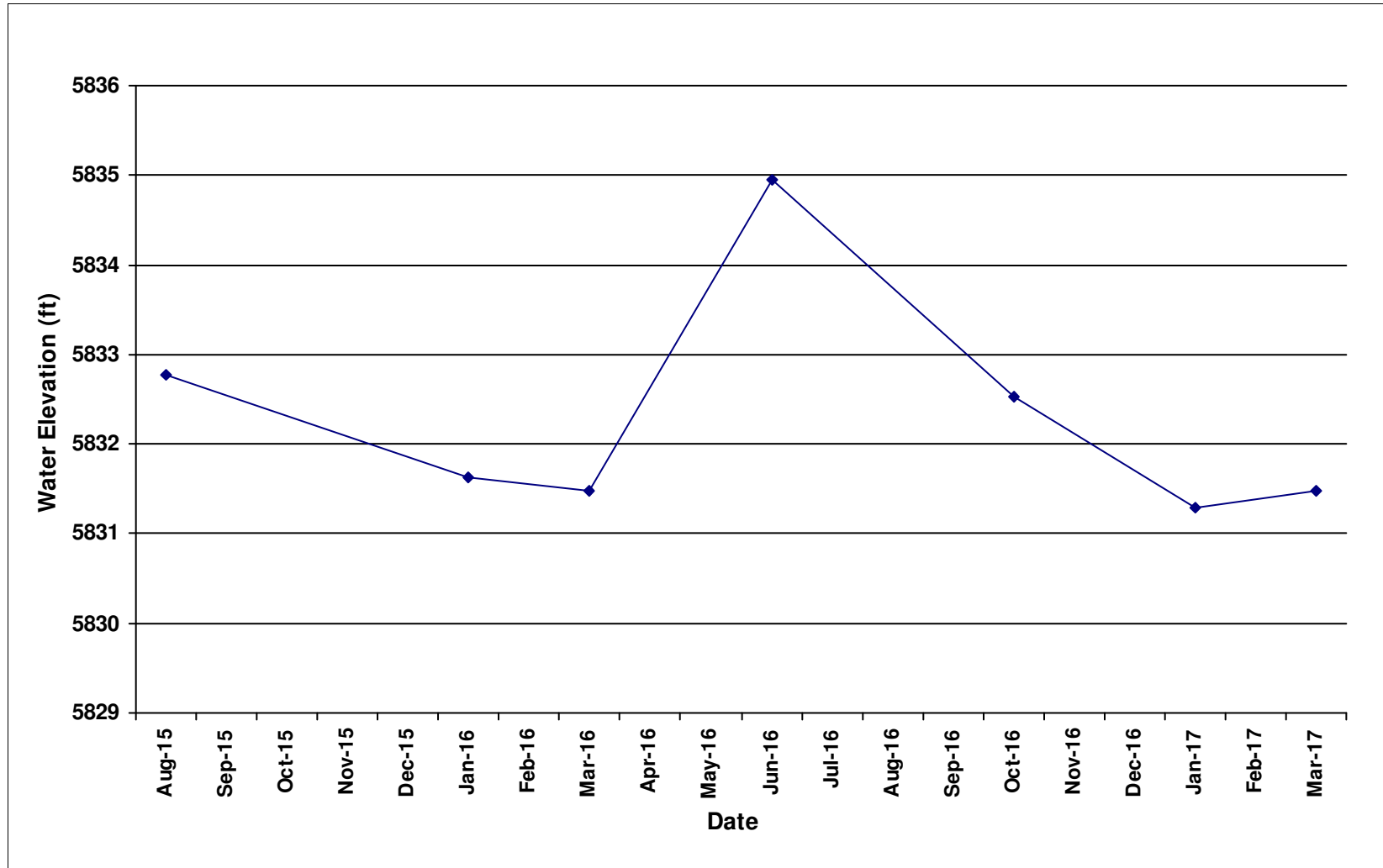
# Water level Hydrograph

PointID: AR-0112



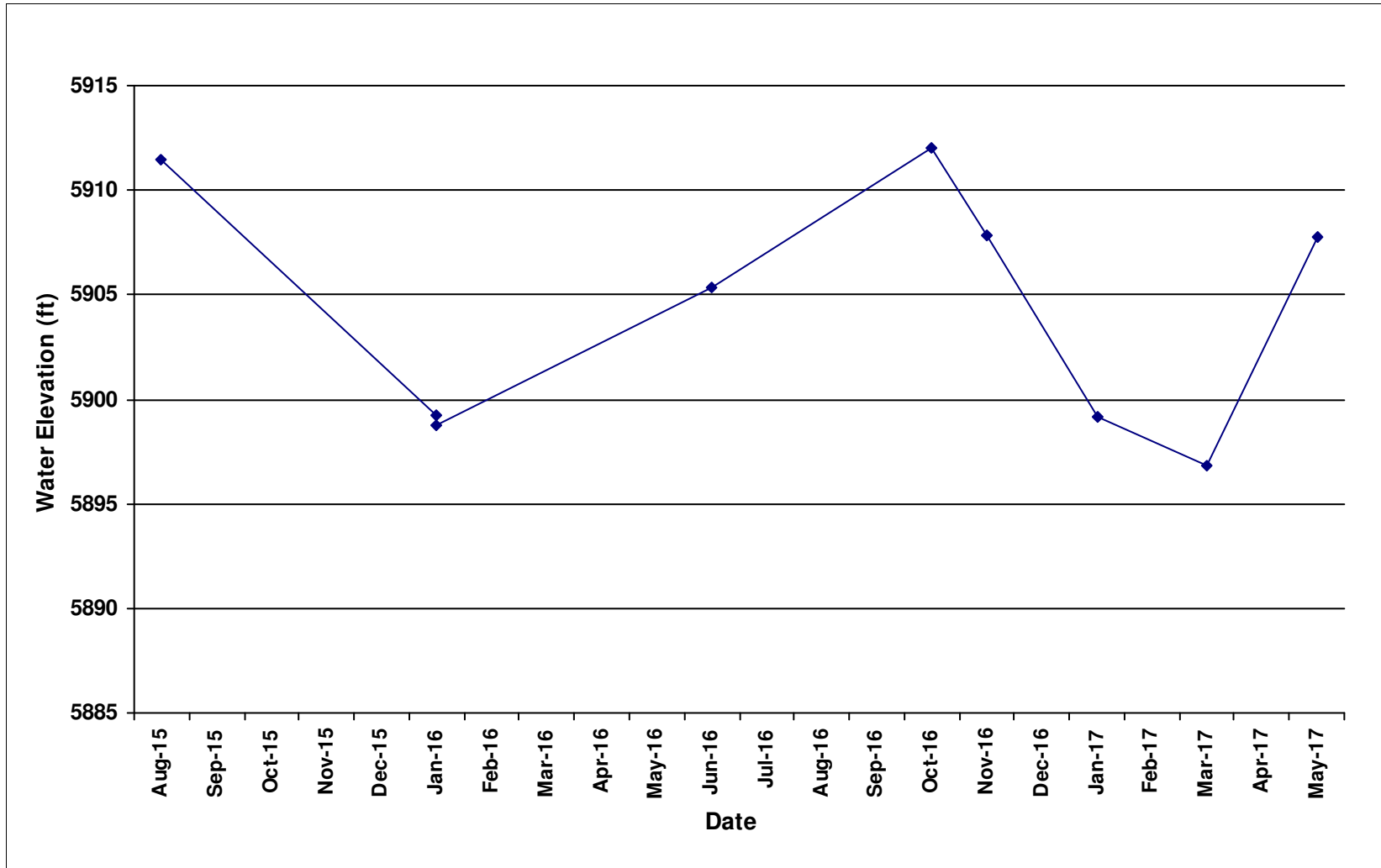
# Water level Hydrograph

PointID: AR-0114



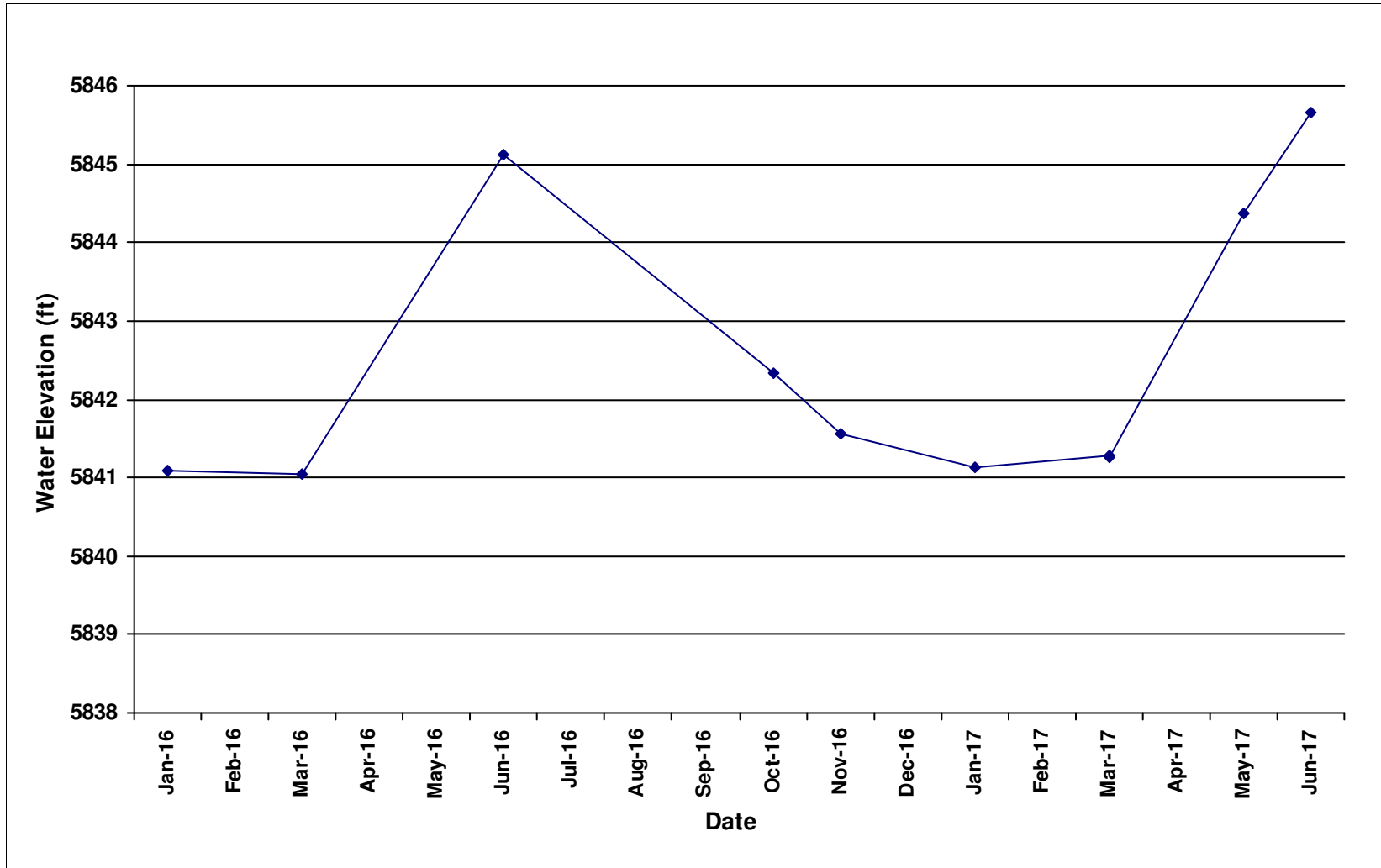
# Water level Hydrograph

PointID: AR-0116



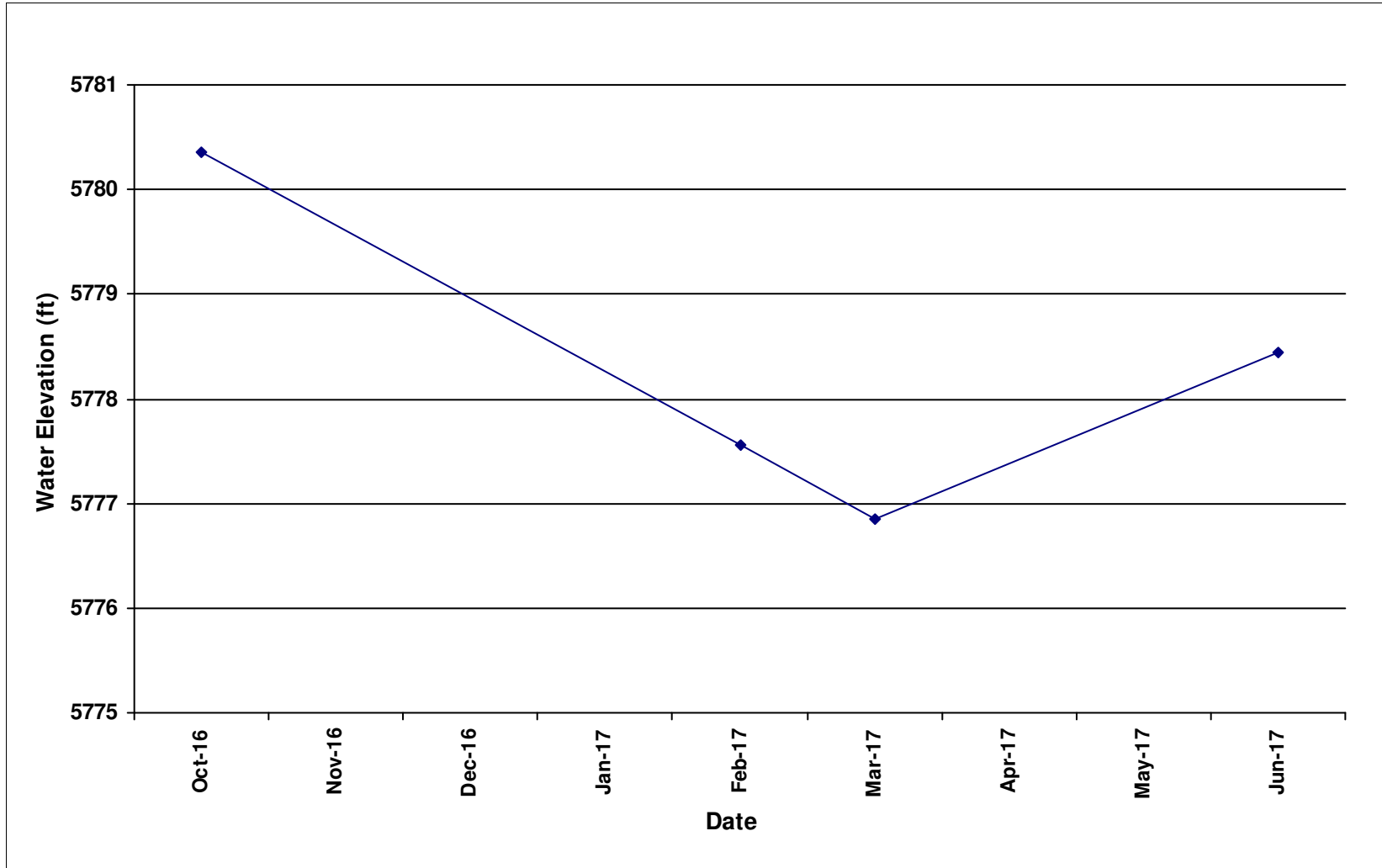
# Water level Hydrograph

PointID: AR-0156



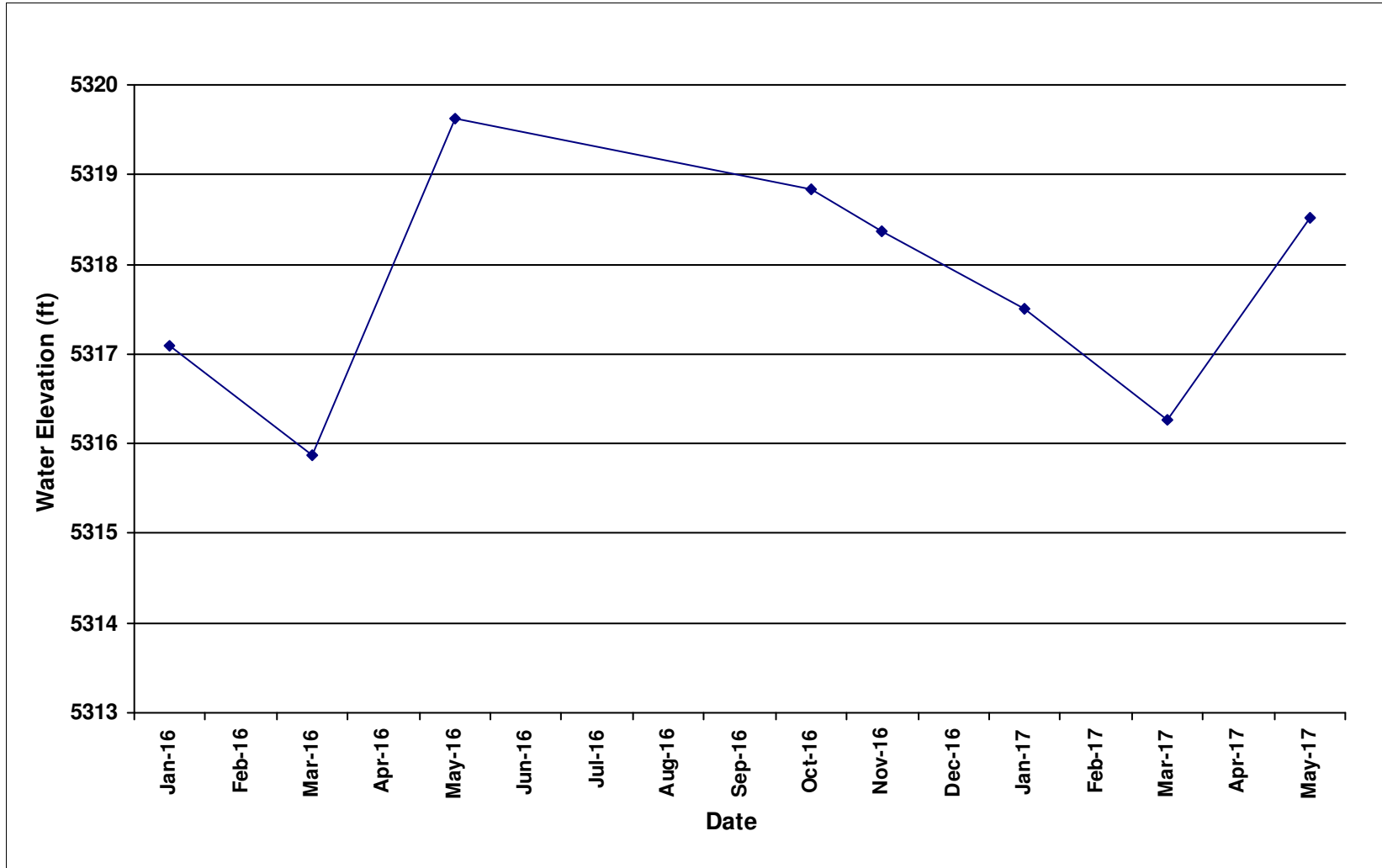
# Water level Hydrograph

PointID: AR-0173



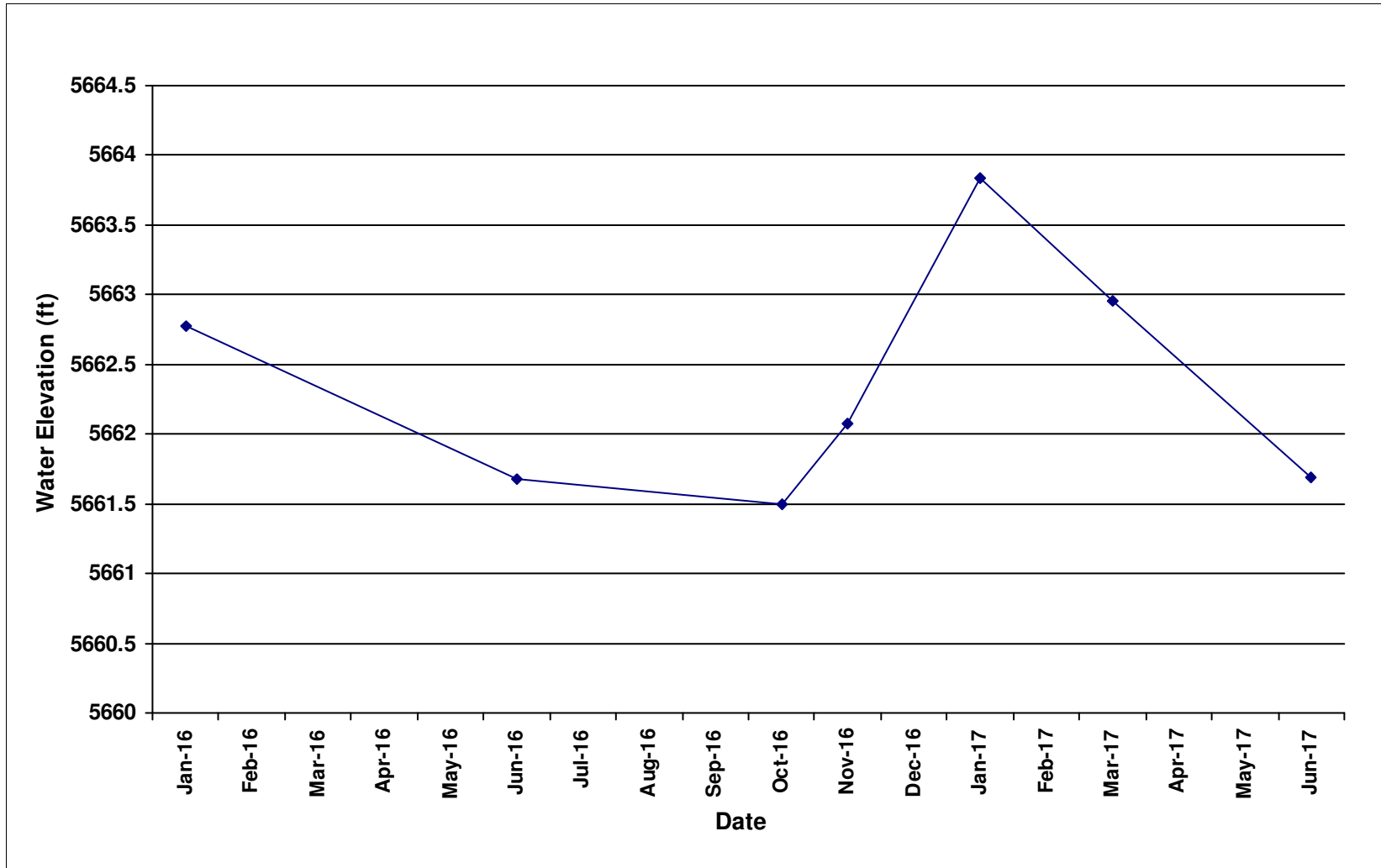
# Water level Hydrograph

PointID: AR-0181



# Water level Hydrograph

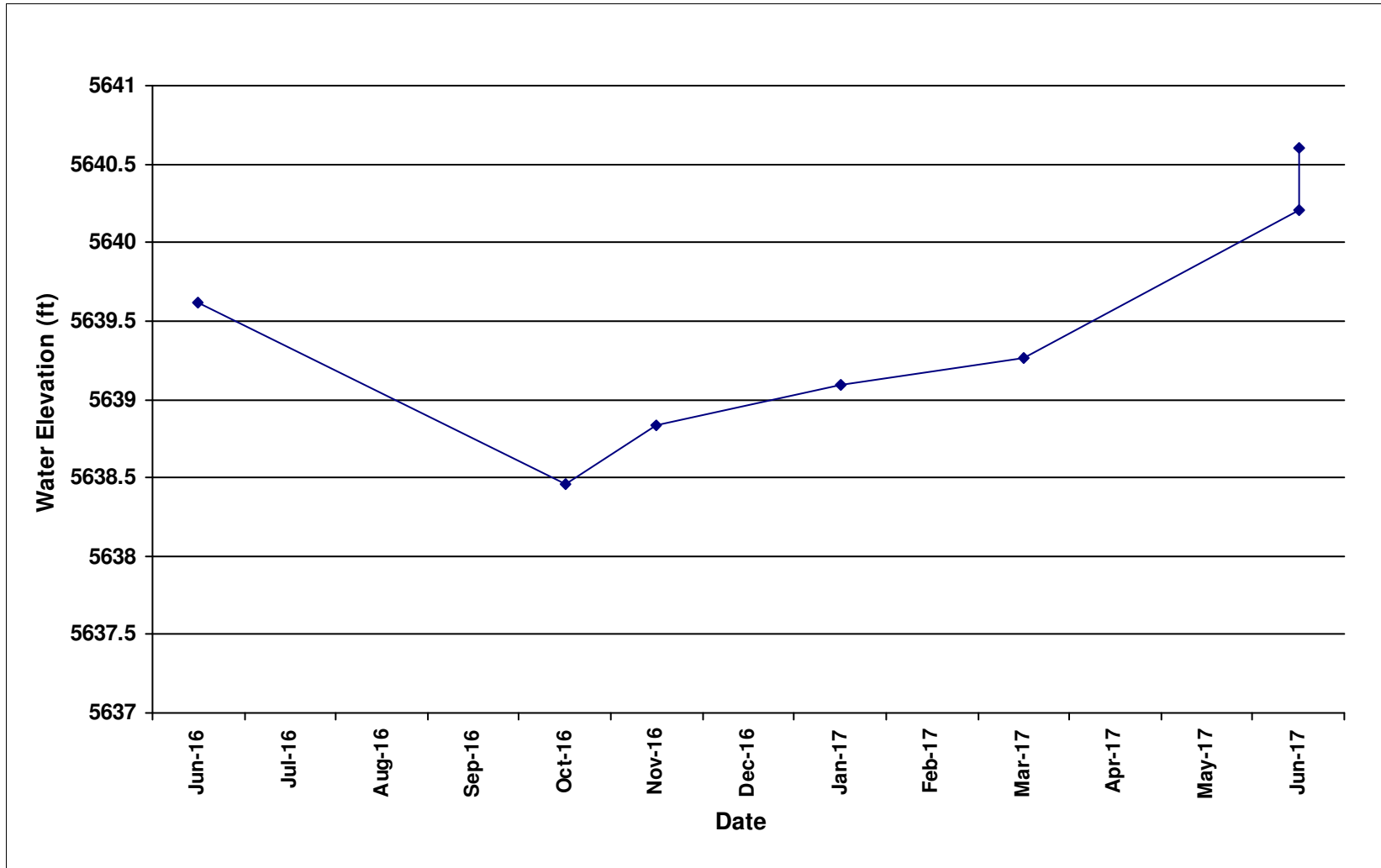
PointID: AR-0208





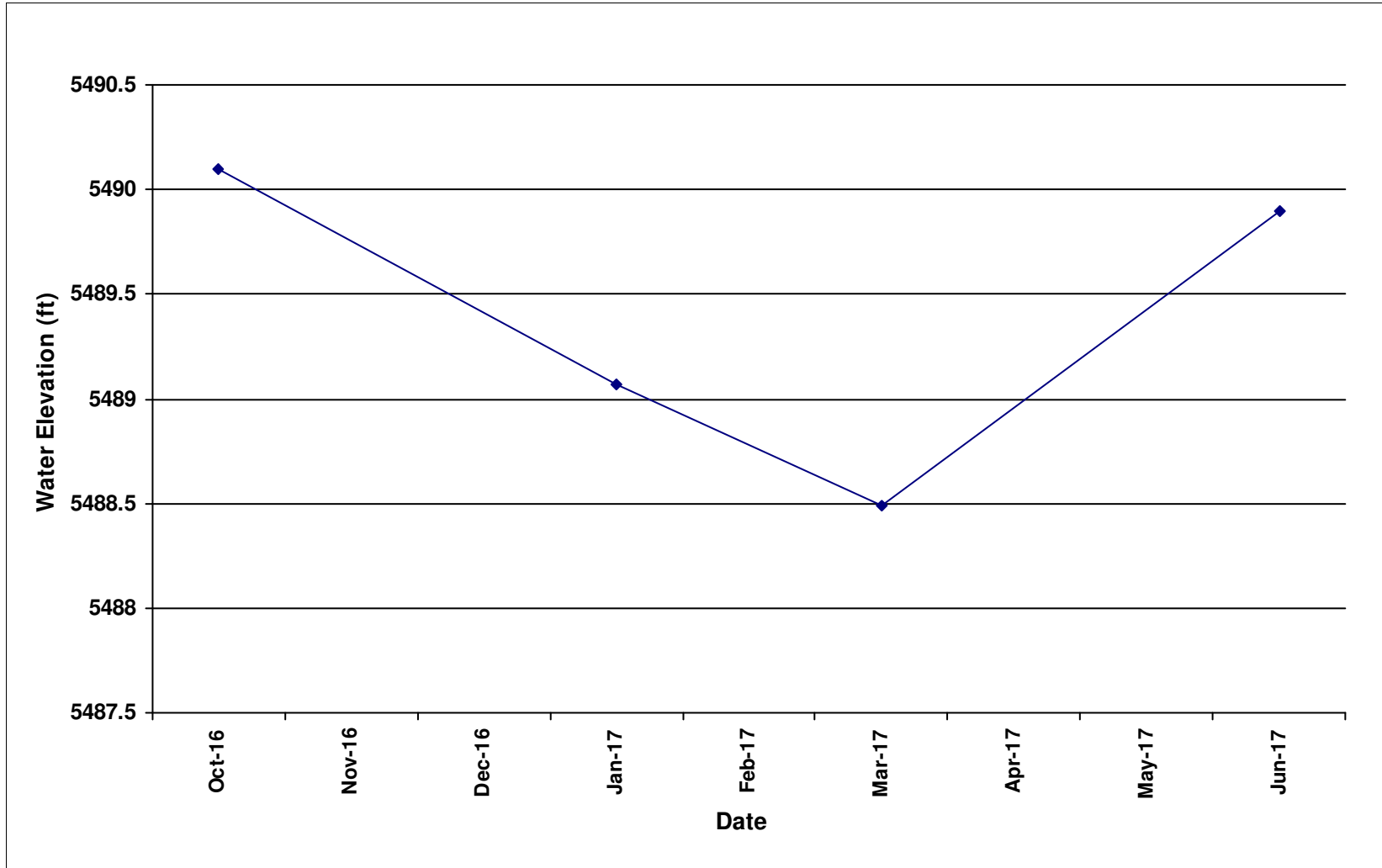
# Water level Hydrograph

PointID: AR-0209



# Water level Hydrograph

PointID: AR-0210



# Water level Hydrograph

PointID: AR-0212

