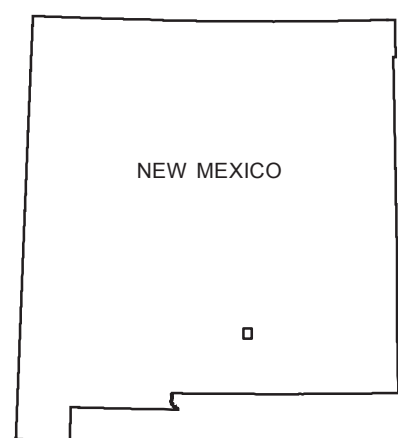


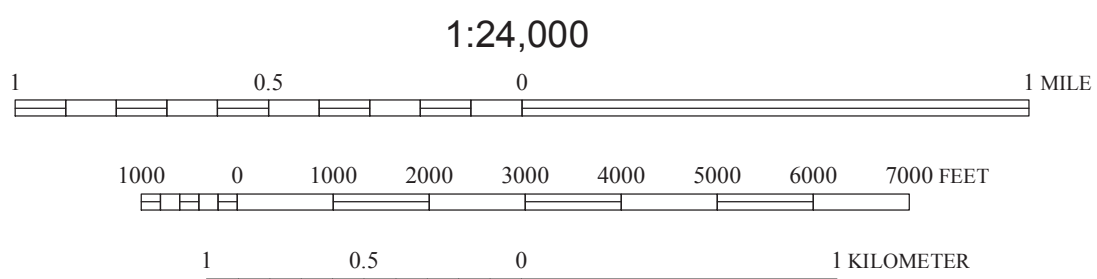
Geologic map of the Woodson Canyon quadrangle, Otero County, New Mexico.

HARVEY RANCH	MAYHILL	ELK
SACRAMENTO	Woodson Canyon	ROBERTSON CANYON
BEAR SPRING	AVIS	CHIMNEY LAKE



QUADRANGLE LOCATION


Magnetic Declination
May 30, 2006
9° 2' East
At Map Center



CONTOUR INTERVAL 20 FEET
NATIONAL GEODETIC VERTICAL DATUM OF 1929

New Mexico Bureau of Geology and Mineral Resources
New Mexico Tech
801 Leroy Place
Socorro, New Mexico
87801-4796

[505] 835-5490
<http://geoinfo.nmt.edu>



DRAFT

