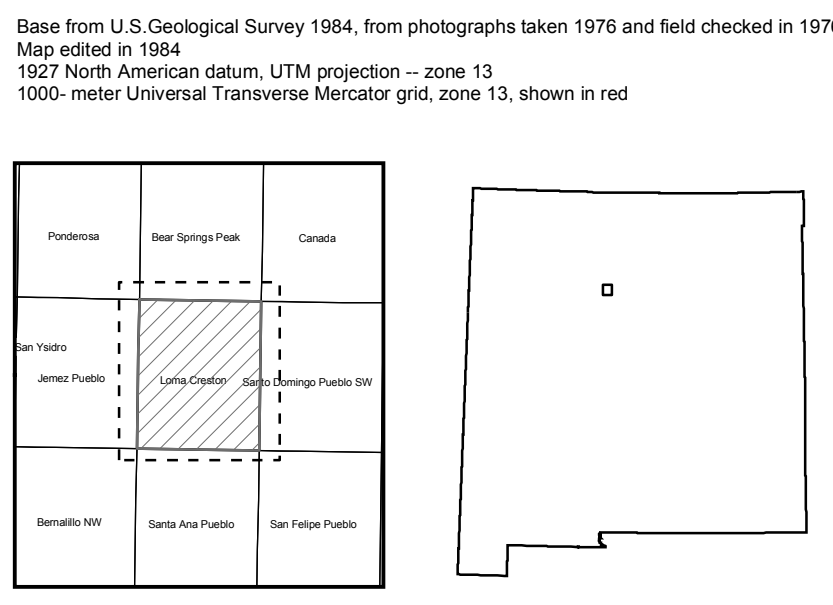



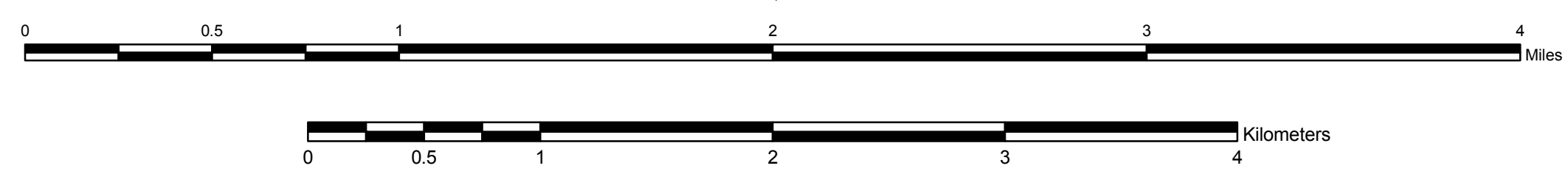
Geologic Map of the Loma Creston 7.5 - minute quadrangle

by  
 R.M. Chamberlin, F.J. Pazzaglia, K.W. Wegmann, and G.A. Smith  
 April, 1999

1:24,000



Magnetic Declination  
 June, 2005  
 9° 57' East  
 At Map Center



**DRAFT**  
 NMBGMR OF-GM 25

This draft geologic map was produced from scans of hand-drafted originals from the author(s). It is being distributed in this form because of the demand for current geologic mapping in this important area. The final release of this map will be made following peer review and redrafting in color using NMBGMR cartographic standards. The final product will be made available on the internet as a PDF file and in a GIS format.

CONTOUR INTERVAL 20 FEET  
 NATIONAL GEODETIC VERTICAL DATUM OF 1929  
 This work was performed under the STATEMAP component of the USGS National Cooperative Geologic Mapping Program. Funding was provided by the U.S. Geological Survey and the New Mexico Bureau of Geology and Mineral Resources, a division of New Mexico Tech.