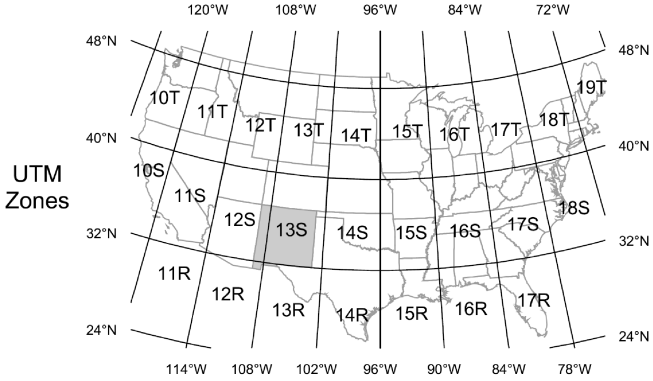
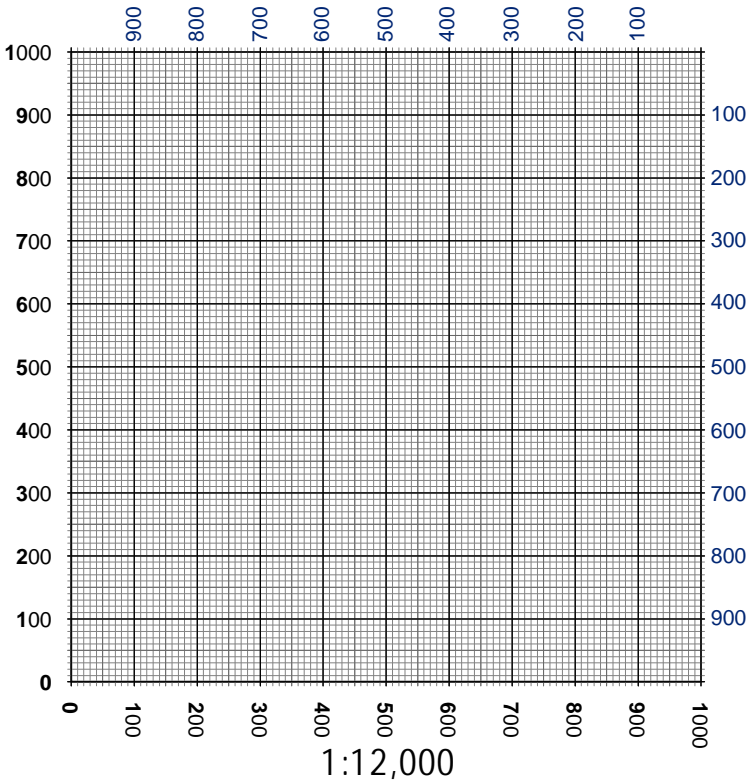
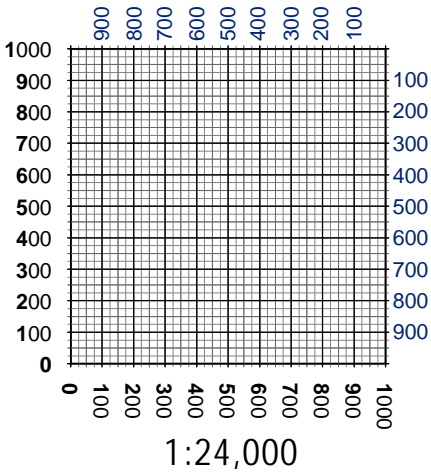
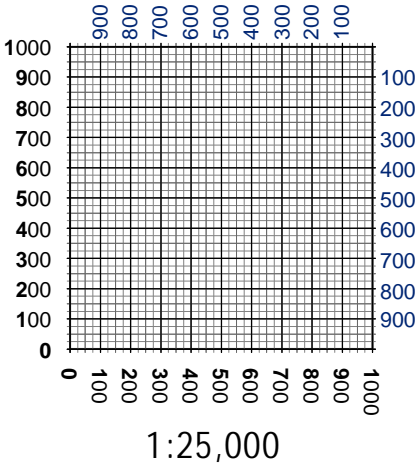
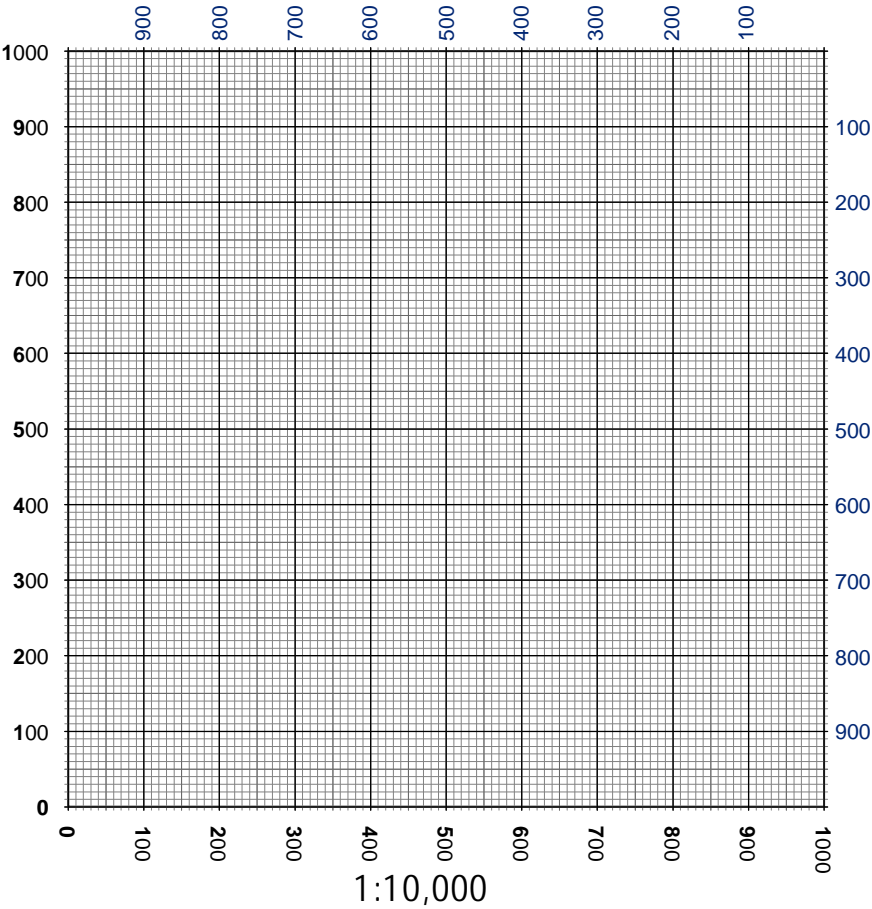


# 1000 Meter UTM Grids



Print as a transparency for use with a map and GPS.

Punch a small hole at the upper right-hand corner of the grid. Locate the 1-km area of interest on your paper map. Starting at the lower left corner, move the overlay until the correct Northing and Easting values lie along the left and bottom sides of the 1-km area. The punched hole will be at the desired UTM coordinates.