






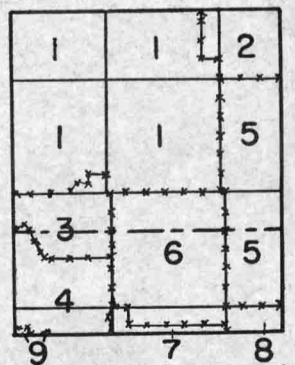
 Federal land	 Private land	 Private land – A.T. & S.F. Ry. mineral rights
 State land	 Indian land	 Private land – mineral rights unknown
 A.T. & S.F. Ry. land	 Federal land – private mineral rights	

Unless otherwise noted, minerals rights are owned by the owners of the land.

**KEY TO LAND USE**

- |                                |                                 |
|--------------------------------|---------------------------------|
| 1. Seis-Wilson Ranch           | 5. Ward & Dysart Lease          |
| 2. V.P. Harrington & Son Ranch | 6. Payne Ranch-A.G. Armijo      |
| 3. Mrs. Manuel S. Pino Ranch   | 7. Puertecito Ranch-A.G. Armijo |
| 4. Mrs. N.A. Field Ranch       | 8. F.D. Huning Co. Ranch        |
| 9. Alamo Indian Community      |                                 |



Compiled from the records of the Bureau of Land Management – January 1955

**LAND OWNERSHIP AND USE IN MESA DEL ORO QUADRANGLE**