

USGS-OFR-84-23

USGS-OFR-84-23

UNITED STATES
DEPARTMENT OF THE INTERIOR
GEOLOGICAL SURVEY

BIBLIOGRAPHY OF REPORTS BY U.S. GEOLOGICAL SURVEY PERSONNEL
ON STUDIES OF UNDERGROUND NUCLEAR TEST SITES AND ON WASTE MANAGEMENT STUDIES
AT THE NEVADA TEST SITE AND THE WASTE ISOLATION PILOT PLANT SITE, NEW MEXICO,
JANUARY 1 TO DECEMBER 31, 1982

Open-File Report 84-23

Prepared in cooperation with the
U.S. Department of Energy

Denver, Colorado
1984

Copies of this Open-File Report
may be purchased from

Open-File Services Section
Branch of Distribution
U.S. Geological Survey
Box 25425, Federal Center
Denver, Colorado 80225

PREPAYMENT IS REQUIRED

Price information will be published
in the monthly listing
"New Publications of the Geological Survey"

FOR ADDITIONAL ORDERING INFORMATION

CALL: Commercial: (303) 234-5888
FTS: 234-5888

UNITED STATES
DEPARTMENT OF THE INTERIOR
GEOLOGICAL SURVEY

BIBLIOGRAPHY OF REPORTS BY U.S. GEOLOGICAL SURVEY PERSONNEL
ON STUDIES OF UNDERGROUND NUCLEAR TEST SITES AND ON WASTE MANAGEMENT STUDIES
AT THE NEVADA TEST SITE AND THE WASTE ISOLATION PILOT PLANT SITE, NEW MEXICO,
JANUARY 1 TO DECEMBER 31, 1982

By

V. M. Glanzman

UNITED STATES
DEPARTMENT OF THE INTERIOR
GEOLOGICAL SURVEY

**BIBLIOGRAPHY OF REPORTS BY U.S. GEOLOGICAL SURVEY PERSONNEL
ON STUDIES OF UNDERGROUND NUCLEAR TEST SITES AND ON WASTE MANAGEMENT STUDIES
AT THE NEVADA TEST SITE AND THE WASTE ISOLATION PILOT PLANT SITE, NEW MEXICO,
JANUARY 1 TO DECEMBER 31, 1982**

By

V. M. Glanzman

This bibliography lists reports by personnel of the U.S. Geological Survey released to the public between January 1 and December 31, 1982. Reports include information on underground nuclear testing and waste management projects at the NTS (Nevada Test Site) (figs. 1 and 2) and radioactive waste projects at the WIPP (Waste Isolation Pilot Plant) site, New Mexico (fig. 3).

The bibliography is divided into three categories: (1) reports regarding underground nuclear testing, (2) waste management projects at the NTS and (3) waste management studies at the WIPP site. Reports are listed in each category by publication outlet. The USGS-474 series reports pertain to underground nuclear testing studies and are cross referenced to administrative (or in-house) series (for example, USGS-474-314 is cross referenced as NTS-50). The administrative series are used to break down the USGS-474 series for more specific area identification. A list of cross references is shown on page 6.

Book publications of the U.S. Geological Survey may be obtained from Eastern Distribution Branch, Text Products Section, U.S. Geological Survey, 604 South Pickett Street, Alexandria, VA 22304. Maps of areas west of the Mississippi may be obtained from Branch of Distribution, U.S. Geological Survey, Box 25286, Federal Center, Denver, CO 80225. Information on availability of microfiche or paper duplicate copies of Open-File Reports may be obtained from Open-File Services Section, U.S. Geological Survey, Box 25425, Federal Center, Denver, CO 80225.

Most reports issued in the USGS-474 series are available to the public through the NTIS (U.S. Department of Commerce, National Technical Information Service, Springfield, VA 22161). Microfiche copies may be purchased at \$4.00 each. A price list for printed copies is given in table 1. Reports should be ordered from NTIS by the USGS-474 number. Sandia National Laboratory publications pertaining to studies at the WIPP project site are also available from NTIS.

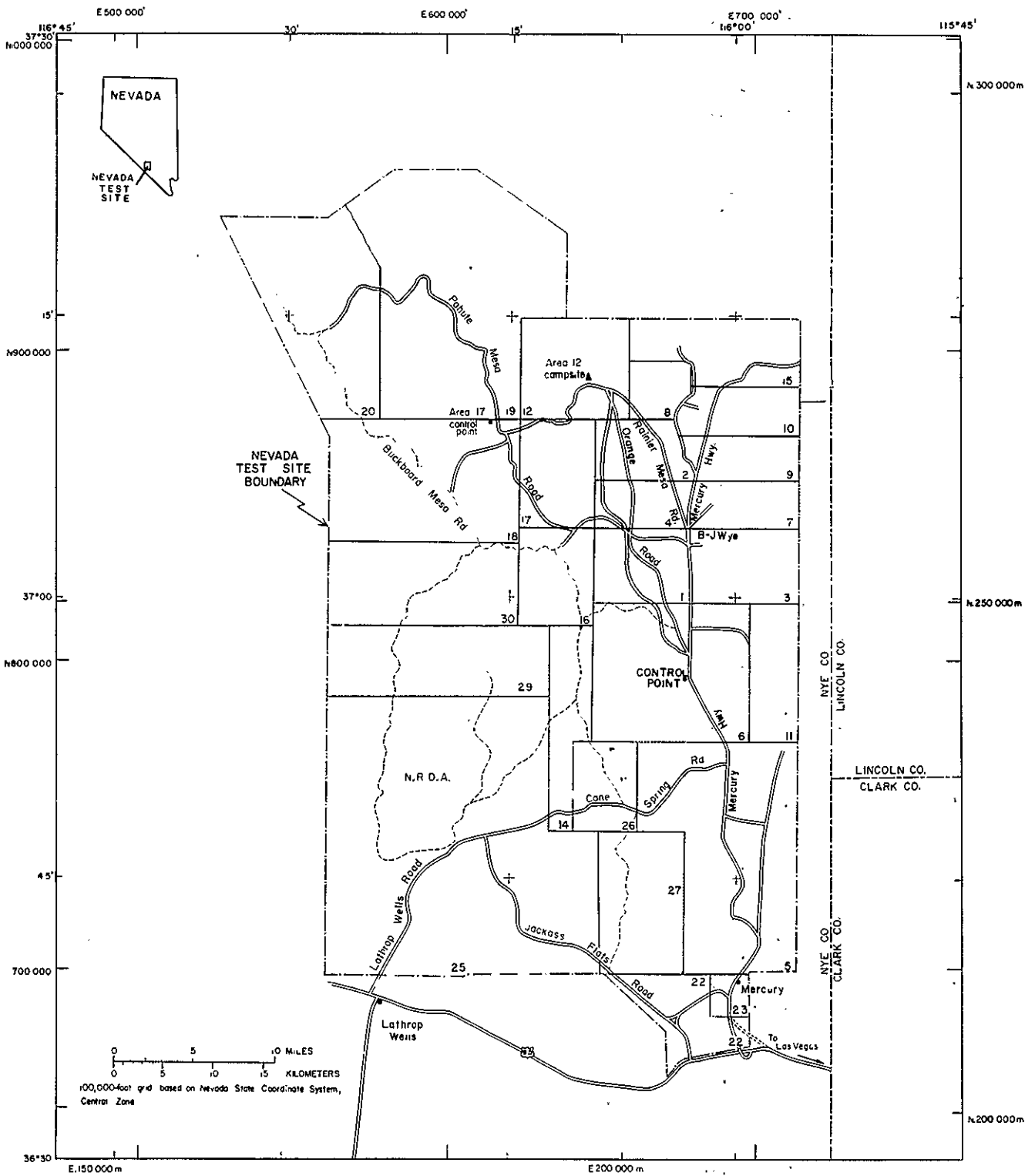


Figure 1.--Index map showing location of Nevada Test Site and outlines of numbered test areas on the test site.

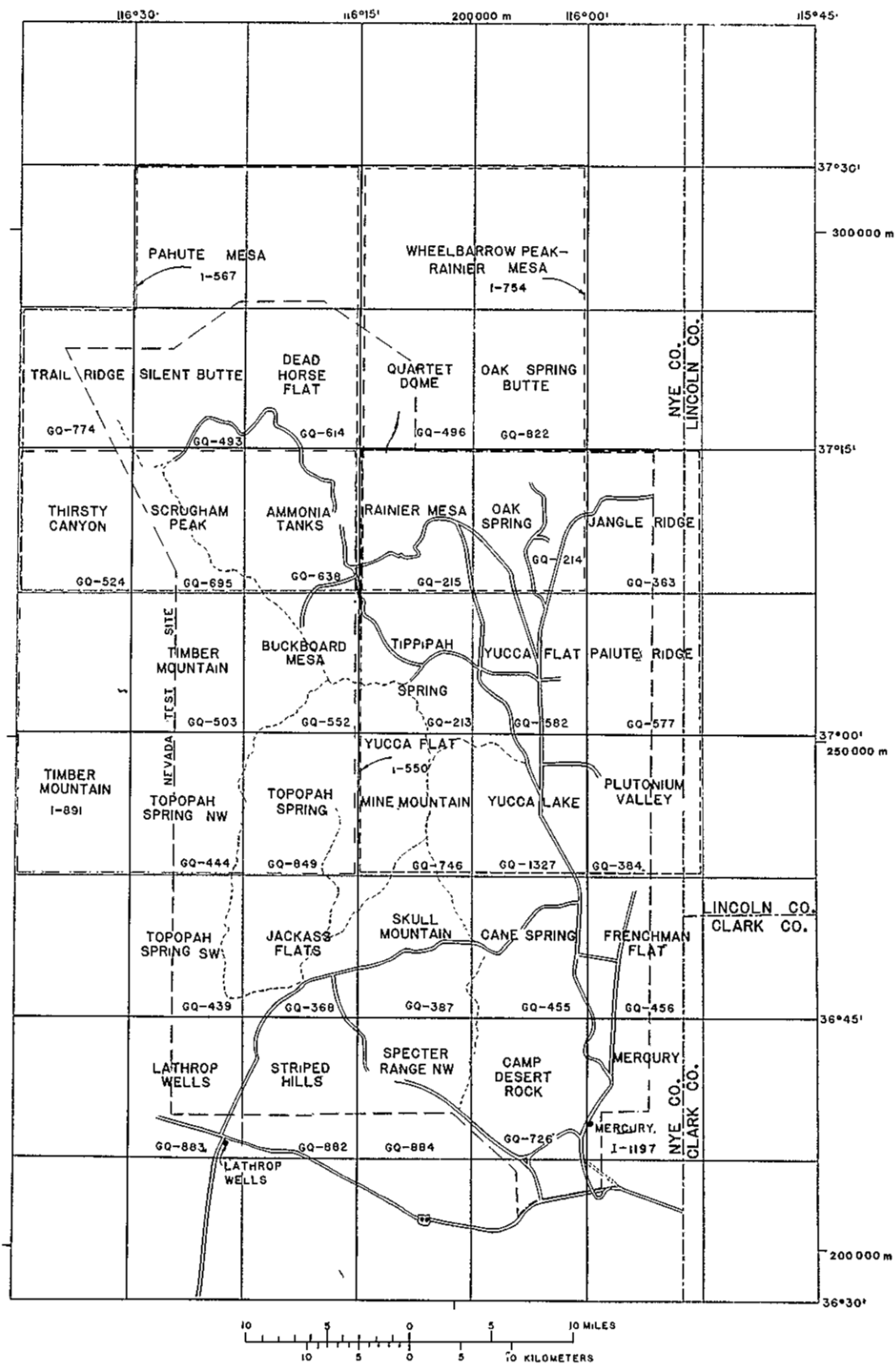


Figure 2.--Index map of Nevada Test Site showing outlines of geologic maps.

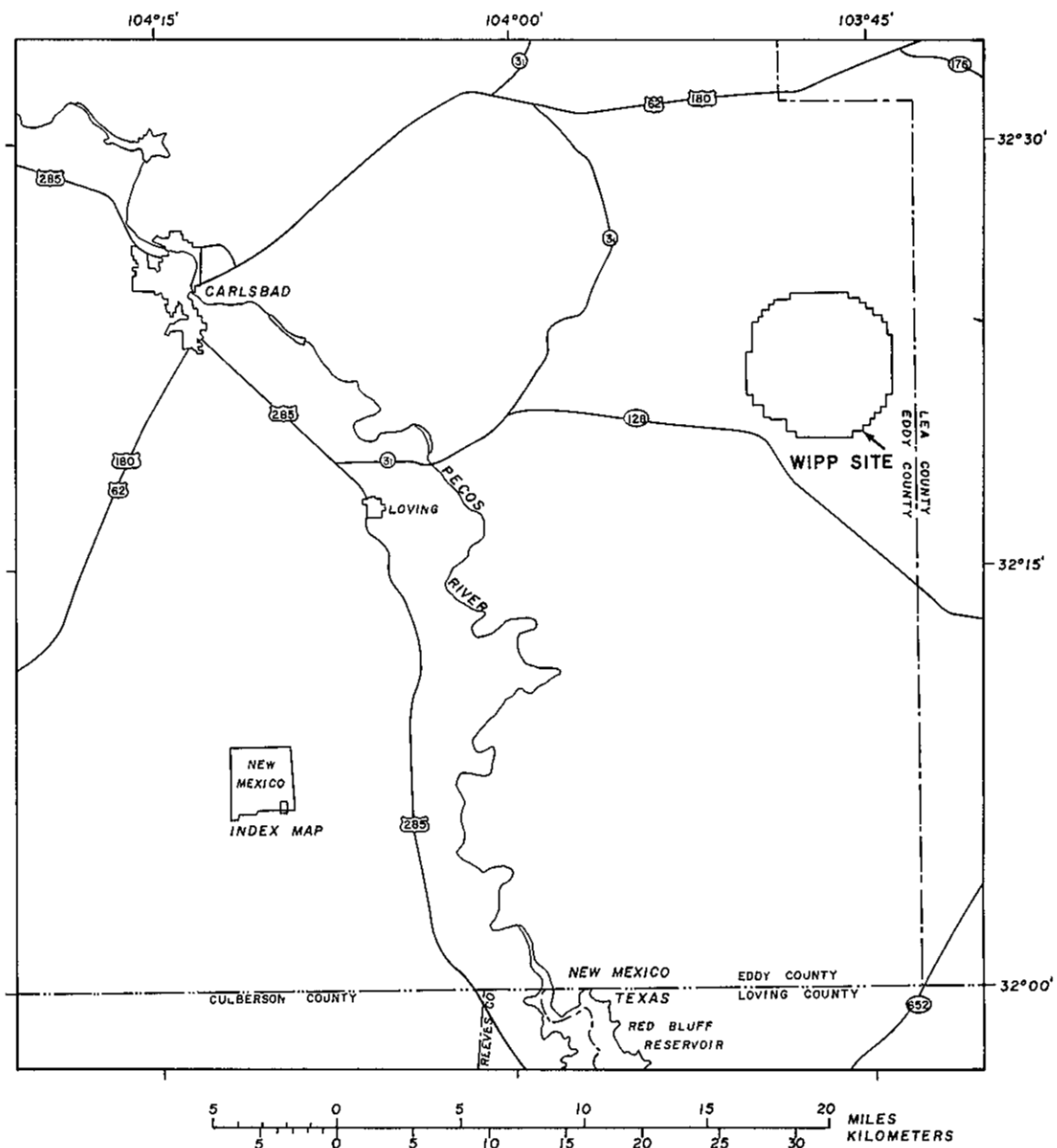


Figure 3.--Map showing location of the WIPP project site.

Table 1.--NTIS prices in 25--page increments

<u>Page Range</u>	<u>NTIS Domestic Selling Price</u>
1- 25	\$ 7.00
26- 50	8.50
51- 75	10.00
76-100	11.50
101-125	13.00
126-150	14.50
151-175	16.00
176-200	17.50
201-225	19.00
226-250	20.50
251-275	22.00
276-300	23.50
301-325	25.00
326-350	26.50
351-375	28.00
376-400	29.50
401-425	31.00
426-450	32.50
451-475	34.00
476-500	35.50
501-525	37.00
526-550	38.50
551-575	40.00
576-600	41.50
601-up	(¹)

¹Contact NTIS for price quote.

**STUDIES AT UNDERGROUND NUCLEAR TEST SITES
(U.S. DEPARTMENT OF ENERGY INTERAGENCY AGREEMENT DE-AI08-76DP00474)**

USGS-474-Series

USGS-474-

- 314 Summary of hydraulic data and abridged lithologic log of ground-water test well 6 (J-13), Jackass Flats, Nevada Test Site, Nye County, Nevada, by A. C. Doyle and G. L. Meyer, 11 p. [1963].

USGS Open-File Reports

- 82-137 Geologic, geophysical, and in situ stress investigations in the vicinity of the Dining Car chimney, Dining Car/Hybla Gold drifts, Nevada Test Site, by U.S. Geological Survey, with a section on Geologic investigations by D. R. Townsend and M. J. Baldwin, a section on Geophysical investigations by R. D. Carroll, and a section on In situ stress investigations by W. L. Ellis and J. E. Magner, 121 p.
- 82-458 Determination of the in situ state of stress at the Spent Fuel Test--Climax site, Climax stock, Nevada Test Site, by W. L. Ellis and J. E. Magner, 54 p.

USGS Map Series

- I-1197 Geologic and tectonic maps of the Mercury quadrangle, Nye and Clark Counties, Nevada, by Harley Barnes, E. B. Ekren, C. L. Rogers, and D. C. Hedlund, scale 1:24,000.

Journals and Abstracts

Claassen, H. C., The application of chemical kinetics to defining the source of ground water in the west central Amargosa Desert, Nevada [abs]: 38th Southwest and 6th Rocky Mountain Combined Regional Meeting of the American Chemical Society, Rio Grande Valley Section, El Paso, Texas, Dec. 1-3, 1982, p. 50-51.

Leap, D. I., Testing bromide as a surrogate for tritium in tracing ground-water movement through a dolomitic aquifer [abs.]: Geological Society of America, Abstracts with Programs, v. 14, no. 7, p. 543.

Administrative Series Cross Reference (474 Series)

NTS-50 USGS-474-314

NEVADA NUCLEAR WASTE STORAGE INVESTIGATIONS
(U.S. DEPARTMENT OF ENERGY INTERAGENCY AGREEMENT DE-AI08-78ET44802)

USGS Open-File Reports

- 82-145 Geophysical studies of the Syncline Ridge area, Nevada Test Site, Nye County, Nevada, by D. B. Hoover, W. F. Hanna, L. A. Anderson, V. J. Flanagan, and L. W. Pankratz, 68 p.
- 82-182 Interpretation of resistivity and induced polarization profiles with severe topographic effects, Yucca Mountain area, Nevada Test Site, Nevada, by Christian Smith and H. P. Ross, with an Introduction by D. B. Hoover, 82 p.
- 82-401 Magnetometric resistivity survey near Fortymile Wash, Nevada Test Site, Nevada, by D. V. Fitterman, 27 p.
- 82-409 Three-dimensional modeling of the Nevada Test Site and vicinity from teleseismic P-wave residuals, by M. E. Monfort and J. R. Evans, 66 p.
- 82-457 Volcano-tectonic history of Crater Flat, southwestern Nevada, as suggested by new evidence from drill hole USW-VH-1 and vicinity, by W. J. Carr, 23 p.
- 82-465 Remote-reference magnetotelluric survey, Nevada Test Site and vicinity, Nevada and California, by R. B. Furgerson, with an Introduction by D. B. Hoover, 156 p.
- 82-466 Electrical studies at the proposed Wahmonie and Calico Hills nuclear waste sites, Nevada Test Site, Nye County, Nevada, by D. B. Hoover, M. Chornack, K. Nervick, and M. Broker, 91 p.
- 82-478 Reconnaissance seismic refraction studies at Calico Hills, Wahmonie, and Yucca Mountain, southwest Nevada Test Site, Nye County, Nevada, by L. W. Pankratz, 25 p.
- 82-536 Magnetic properties of drill core and surface samples from the Calico Hills area, Nye County, Nevada, by M. J. Baldwin and C. E. Jahren, 27 p.
- 82-701 Preliminary results of gravity investigations at Yucca Mountain and vicinity, southern Nye County, Nevada, by D. B. Snyder and W. J. Carr, 36 p.

- 82-765 Mineralogy of fine grained alluvium from borehole U11g, Expl. 1, northern Frenchman Flat area, Nevada Test Site, by B. F. Jones, 10 p.
- 82-897 A Schlumberger resistivity survey of the Amargosa Desert, southern Nevada, by M. R. Greenhaus and C. J. Zablocki, 150 p.
- 82-931 Preliminary appraisal of gravity and magnetic data at Syncline Ridge, western Yucca Flat, Nevada Test Site, Nye County, Nevada, by D. A. Ponce and W. F. Hanna, 19 p.
- 82-973 Preliminary interpretation of thermal data from the Nevada Test Site, by J. H. Sass and A. H. Lachenbruch, 30 p.
- 82-1041 Principal facts of gravity stations with gravity and magnetic profiles from the southwest Nevada Test Site, Nye County, Nevada, as of January 1982, by P. E. Jansma, D. B. Snyder, and D. A. Ponce, 43 p.
- 82-1042 E-field ratio telluric traverses near Fortymile Wash, Nevada Test Site, Nevada, by D. B. Hoover, M. P. Chornack, and M. M. Broker, 14 p.
- 82-1043 Resistivity sounding investigations by the Schlumberger method in the Yucca Mountain/Jackass Flats area, Nevada Test Site, Nevada, by R. M. Senterfit, D. B. Hoover, and M. Chornack, 38 p.
- 82-1044 A study of surface and subsurface ground motions at Calico Hills, Nevada Test Site, by K. W. King, 19 p.

USGS Water Resources Investigations Report

- 82-4085 Two-dimensional, steady-state model of ground-water flow, Nevada Test Site and vicinity, Nevada-California, by R. K. Waddell, 72 p.

Journals, Abstracts, and Short Papers

- Anderson, L. A., Rock property analysis for core samples from Yucca Mountain boreholes, Nevada Test Site, Nevada [abs.]: Transactions, American Geophysical Union, EOS, v. 63, no. 45, p. 1111.
- Bath, G. D., Dixon, G. L., and Rosenbaum, J. G., Relation of aeromagnetic anomalies to faulted volcanic terrains at the Nevada Test Site [abs.]: Geological Society of America, Abstracts with Programs, v. 14, no. 6, p. 302.
- Carr, W. J., Structural setting and rate of tectonic activity in the Yucca Mountain region, southwestern Great Basin, Nevada and California [abs.]: Transactions, American Geophysical Union, EOS, v. 63, no. 45, p. 1099.
- Carr, W. J., Structural setting and rate of tectonic activity in the Yucca Mountain region, southwestern Great Basin, Nevada and California [abs.], in Proceedings of the 1982 National Waste Terminal Storage Program Information Meeting: U.S. Department of Energy Report DOE/NWTS-30, p. 107-108.

Carr, W. J., and Rogers, A. M., Tectonics, seismicity, volcanism, and erosion rates in the southern Great Basin, in U.S. Geological Survey research in radioactive waste disposal--fiscal year 1979: U.S. Geological Survey Circular 847, p. 7-10.

Carr, W. J., and Rogers, A. M., Tectonics, seismicity, volcanism, and erosion rates in the southern Great Basin, in U.S. Geological Survey research in radioactive waste disposal--fiscal year 1980: U.S. Geological Survey Open-File Report 82-509, p. 11-15.

Dixon, G. L., and Hoover, D. B., Search for potential sites, in U.S. Geological Survey research in radioactive waste disposal--fiscal year 1979: U.S. Geological Survey Circular 847, p. 4-7.

Dixon, G. L., and Glanzman, V. M., Search for potential sites, in U.S. Geological Survey research in radioactive waste disposal--fiscal year 1980: U.S. Geological Survey Open-File Report 82-509, p. 7-11.

Dudley, W. W., Jr., and Erdahl, B. R., Site characterization for evaluation of potential nuclear-waste isolation at Yucca Mountain, Nevada [abs.], in Proceedings of the 1982 National Waste Terminal Storage Program Information Meeting: U. S. Department of Energy Report DOE/NWTS-30, p. 10-12.

Healy, J. H., Hickman, S. H., Zoback, M. D., and Ellis, W. L., Deep borehole stress measurements at the Nevada Test Site [abs.]: Transactions, American Geophysical Union, EOS, v. 63, no. 45, p. 1100.

Hoover, D. L., Hay, R. L., and Hillhouse, J. W., Paleoclimates of the Amargosa Basin, Nevada-California [abs.]: Geological Society of America, Abstracts with Programs, v. 14, no. 4, p. 173.

Kane, M. F., Bath, G. D., Snyder, D. B., Rosenbaum, J. G., Oliver, H. W., Ponce, D. A., and Healey, D. L., Gravity and magnetic studies in the region of the Nevada Test Site [abs.]: Transactions, American Geophysical Union, EOS, v. 63, no. 45, p. 1099.

Leap, D. I., Hydrology, in U.S. Geological Survey research in radioactive waste disposal--fiscal year 1979: U.S. Geological Survey Circular 847, p. 10-11.

Monfort, M. E., and Evans, J. R., Teleseismic studies of the Earth's crust and upper mantle in southern Nevada [abs.]: Transactions, American Geophysical Union, EOS, v. 63, no. 45, p. 1099.

Mooney, W. D., Snyder, D. B., and Hoffman, L. R., Seismic refraction and gravity modeling of Yucca Mountain, Nevada Test Site [abs.]: Transactions, American Geophysical Union, EOS, v. 63, no. 45, p. 1100.

Muller, D. C., Commercial borehole geophysical logs at Yucca Mountain, Nevada [abs.]: Transactions, American Geophysical Union, EOS, v. 63, no. 45, p. 1111.

Oliver, H. W., Dixon, G. L., and Carr, W. J., Geophysical and geologic characterization of Yucca Mountain and vicinity, Nevada [abs.]: Transactions, American Geophysical Union, EOS, v. 63, no. 45, p. 1099.

Robison, J. H., and Rush, F. E., Hydrologic site characterization of Yucca Mountain, Nevada [abs.], in Proceedings of the 1982 National Waste Terminal Storage Program Information Meeting: U.S. Department of Energy Report DOE/NWTS-30, p. 106-107.

Rogers, A. M., Carr, W. J., and Harmsen, S. C., Relations between observed seismic activity and structure in the southern Great Basin of Nevada and California [abs.]: Transactions, American Geophysical Union, EOS, v. 63, no. 45, p. 1033.

Sass, J. H., and Lachenbruch, A. H., Hydrologic implications of preliminary heat-flow data from the Nevada Test Site [abs.]: Transactions, American Geophysical Union, EOS, v. 63, no. 45, p. 1099.

Scott, R. B., Spengler, R. W., Lappin, A. R., Chornack, M. P., Brandt, J. M., and Cork, B. W., Structure and intra-cooling unit zonation in welded tuffs of the unsaturated zone, Yucca Mountain, Nevada, a potential nuclear waste repository [abs.]: Transactions, American Geophysical Union, EOS, v. 63, no. 18, p. 330.

Scott, R. B., and Spengler, R. W., Structural framework of a potential nuclear waste repository, Yucca Mountain, Nevada [abs.]: Transactions, American Geophysical Union, EOS, v. 63, no. 45, p. 1099.

Spengler, R. W., Byers, F. M., Jr., and Maldonado, Florian, Volcanic stratigraphy at Yucca Mountain, Nevada and its role in the multiple natural barrier concept of waste isolation [abs.]: Geological Society of America, Abstracts with Programs, v. 14, no. 6, p. 350.

Wilson, W. E., Hydrology, in U.S. Geological Survey research in radioactive waste disposal--fiscal year 1980: U.S. Geological Survey Open-File Report 82-509, p. 15-17.

Wilson, W. E., Dixon, G. L., and Glanzman, V. M., U.S. Geological Survey investigations of volcanic rocks at the Nevada Test Site for disposal of nuclear waste [abs.]: Geological Society of America, Abstracts with Programs, v. 14, no. 6, p. 354.

**WASTE ISOLATION PILOT PLANT STUDIES
(U.S. DEPARTMENT OF ENERGY INTERAGENCY AGREEMENT EY-76-A-04-3627)**

Sandia National Laboratories

SAND79-0272 Geological data for borehole WIPP 11, by R. P. Snyder, in Basic data report for borehole WIPP 11 (Waste Isolation Pilot Plant--WIPP), p. 5-23.

USGS Open-File Reports

82-421 Geochemical analysis of mine seep oils, collapsed breccia pipe oil shows, and selected crude oils, Eddy County, New Mexico, by J. G. Palacas, R. P. Snyder, J. P. Baysinger, and C. N. Threlkeld, 40 p.

82-968 Evaluation of breccia pipes in southeastern New Mexico and their relation to the Waste Isolation Pilot Plant (WIPP) site, by R. P. Snyder and L. M. Gard, with a section on Drill stem tests by J. W. Mercer, 73 p.

USGS Water Resources Investigations Reports

82-8 Results of hydrologic tests and water-chemistry analyses, wells H-6A, H-6B, and H-6C at the proposed Waste Isolation Pilot Plant site, southeastern New Mexico, by K. F. Dennehy, 68 p.

82-19 Results of hydrologic tests and water-chemistry analyses, wells H-5A, H-5B, and H-5C at the proposed Waste Isolation Pilot Plant site, southeastern New Mexico, by K. F. Dennehy and J. W. Mercer, 83 p.

Journals, Abstracts, and Short Papers

Jones, C. L., Salt dissolution and deformation studies, in U.S. Geological Survey research in radioactive waste disposal--fiscal year 1979: U.S. Geological Survey Circular 847, p. 12-15.

Snyder, R. P., and Gard, L. M., Salt dissolution and deformation studies, in U.S. Geological Survey research in radioactive waste disposal--fiscal year 1980: U.S. Geological Survey Open-File Report 82-509, p. 17-21.

AUTHOR INDEX

Abbreviations used in this index are as follows:

OFR U.S. Geological Survey Open-File Report
SAND Sandia National Laboratories
USGS I- U.S. Geological Survey Miscellaneous Investigations series map
WRI U.S. Geological Survey Water Resources Investigations report

Anderson, L. A.: OFR 82-145 (p. 7), Journals (p. 8)
Baldwin, M. J.: OFR 82-137 (p. 6), OFR 82-536 (p. 7)
Barnes, Harley: USGS I-1197 (p. 6)
Bath, G. D.: Journals (p. 8, 9)
Baysinger, J. P.: OFR 82-421 (p. 11)
Brandt, J. M.: Journals (p. 10)
Broker, M. M.: OFR 82-466 (p. 7), OFR 82-1042 (p. 8)
Byers, F. M., Jr.: Journals (p. 10)
Carr, W. J.: OFR 82-457 (p. 7), OFR 82-701 (p. 7), Journals (p. 8, 9, 10)
Carroll, R. D.: OFR 82-137 (p. 6)
Chornack, M. P.: OFR 82-466 (p. 7), OFR 82-1042 (p. 8), OFR 82-1043
(p. 8), Journals (p. 10)
Claassen, H. C.: Journals (p. 6)
Cork, B. W.: Journals (p. 10)
Dennehy, K. F.: WRI 82-8, WRI 82-19 (p. 11)
Dixon, G. L.: Journals (p. 8, 9, 10)
Doyle, A. C.: USGS-474-314 (p. 6)
Dudley, W. W., Jr.: Journals (p. 9)
Ekren, E. B.: USGS I-1197 (p. 6)
Ellis, W. L.: OFR 82-137 (p. 6), OFR 82-458 (p. 6), Journals (p. 9)
Erdahl, B. R.: Journals (p. 9)
Evans, J. R.: OFR 82-409 (p. 7), Journals (p. 9)
Fitterman, D. V.: OFR 82-401 (p. 7)
Flanigan, V. J.: OFR 82-145 (p. 7)
Furgerson, R. B.: OFR 82-465 (p. 7)
Gard, L. M.: OFR 82-968 (p. 11), Journals (p. 11)
Glanzman, V. M.: Journals (p. 9, 10)
Greenhaus, M. R.: OFR 82-897 (p. 8)
Hanna, W. F.: OFR 82-145 (p. 7), OFR 82-931 (p. 8)
Harmsen, S. C.: Journals (p. 10)
Hay, R. L.: Journals (p. 9)
Healey, D. L.: Journals (p. 9)
Healy, J. H.: Journals (p. 9)
Hedlund, D. C.: USGS I-1197 (p. 6)
Hickman, S. H.: Journals (p. 9)
Hillhouse, J. W.: Journals (p. 9)
Hoffman, L. R.: Journals (p. 9)
Hoover, D. B.: OFR 82-145 (p. 7), OFR 82-182 (p. 7), OFR 82-465 (p. 7),
OFR 82-466 (p. 7), OFR 82-1042 (p. 8), OFR 82-1043
(p. 8), Journals (p. 9)
Hoover, D. L.: Journals (p. 9)
Jahren, C. E.: OFR 82-536 (p. 7)
Jansma, P. E.: OFR 82-1041 (p. 8)
Jones, B. F.: OFR 82-765 (p. 8)

AUTHOR INDEX--Continued

Jones, C. L.: Journals (p. 11)
Kane, M. F.: Journals (p. 9)
King, K. W.: OFR 82-1044 (p. 8)
Lachenbruch, A. H.: OFR 82-973 (p. 8), Journals (p. 10)
Lappin, A. R.: Journals (p. 10)
Leap, D. I.: Journals (p. 6, 9)
Magner, J. E.: OFR 82-137 (p. 6), OFR 82-458 (p. 6)
Maldonado, Florian: Journals (p. 10)
Mercer, J. W.: OFR 82-968, WRI 82-19 (p. 11)
Meyer, G. L.: USGS-474-314 (p. 6)
Monfort, M. E.: OFR 82-409 (p. 7), Journals (p. 9)
Mooney, W. D.: Journals (p. 9)
Muller, D. C.: Journals (p. 9)
Nervick, K.: OFR 82-466 (p. 7)
Oliver, H. W.: Journals (p. 9, 10)
Palacas, J. G.: OFR 82-421 (p. 11)
Pankratz, L. W.: OFR 82-145 (p. 7), OFR 82-478 (p. 7)
Ponce, D. A.: OFR 82-931 (p. 8), OFR 82-1041 (p. 8), Journals (p. 9)
Robison, J. H.: Journals (p. 10)
Rogers, A. M.: Journals (p. 8, 9, 10)
Rogers, C. L.: USGS I-1197 (p. 6)
Rosenbaum, J. G.: Journals (p. 8, 9)
Ross, H. P.: OFR 82-182 (p. 7)
Rush, F. E.: Journals (p. 10)
Sass, J. H.: OFR 82-973 (p. 8), Journals (p. 10)
Scott, R. B.: Journals (p. 10)
Senterfit, R. M.: OFR 82-1043 (p. 8)
Smith, Christian: OFR 82-182 (p. 7)
Snyder, D. B.: OFR 82-701 (p. 7), OFR 82-1041 (p. 8), Journals (p. 9)
Snyder, R. P.: SAND79-0272 (p. 11), OFR 82-421 (p. 11), OFR 82-968
(p. 11), Journals (p. 11)
Spengler, R. W.: Journals (p. 10)
Threlkeld, C. N.: OFR 82-421 (p. 11)
Townsend, D. R.: OFR 82-137 (p. 6)
U.S. Geological Survey: OFR 82-137 (p. 6)
Waddell, R. K.: WRI (p. 8)
Wilson, W. E.: Journals (p. 10)
Zablocki, C. J.: OFR 82-897 (p. 8)
Zoback, M. D.: Journals (p. 9)

SUBJECT INDEX

Alluvium: OFR 82-765 (p. 8)
Amargosa Basin: Journals (Hoover, p. 9)
Amargosa Desert: Journals (Claassen, p. 6)
Breccia pipes: OFR 82-421 (p. 11), OFR 82-968 (p. 11), Journals (Jones; Snyder; p. 11)
Calico Hills: OFR 82-466 (p. 7), OFR 82-478 (p. 7), OFR 82-536 (p. 7), OFR 82-701 (p. 7), OFR 82-1044 (p. 8), Journals (Dixon, p. 9)
Chimneys: OFR 82-137 (p. 6)
Clay: OFR 82-765 (p. 8)
Climate: Journals (Hoover, p. 9)
Climax stock: OFR 82-458 (p. 6)
Crater Flat: OFR 82-457 (p. 7), OFR 82-701 (p. 7)
Dining Car event: OFR 82-137 (p. 6)
Drift (U12e.20): OFR 82-137 (p. 6)
Drill hole
Nevada
J-11: OFR 82-973 (p. 8)
J-13: USGS-474-314 (p. 6), OFR 82-973 (p. 8)
PM1: OFR 82-973 (p. 8)
PM2: OFR 82-973 (p. 8)
TW B: OFR 82-973 (p. 8)
TW D: OFR 82-973 (p. 8)
TW E: OFR 82-973 (p. 8)
TW F: OFR 82-973 (p. 8)
TW 3: OFR 82-973 (p. 8)
TW 4: OFR 82-973 (p. 8)
TW 5: OFR 82-973 (p. 8)
TW 7: OFR 82-973 (p. 8)
TW 10: OFR 82-973 (p. 8)
U3cn4: OFR 82-973 (p. 8)
U11g, expl. 1: OFR 82-765 (p. 8)
U12s: OFR 82-973 (p. 8)
U15k: OFR 82-973 (p. 8)
U20c: OFR 82-973 (p. 8)
U20d: OFR 82-973 (p. 8)
U20e1: OFR 82-973 (p. 8)
U20g: OFR 82-973 (p. 8)
UE11: OFR 82-145 (p. 7), OFR 82-931 (p. 8)
UE1m: OFR 82-973 (p. 8)
UE1p: OFR 82-973 (p. 8)
UE4a: OFR 82-973 (p. 8)
UE15b: OFR 82-973 (p. 8)
UE16b: OFR 82-973 (p. 8)
UE16c: OFR 82-973 (p. 8)
UE16d: OFR 82-145 (p. 7), OFR 82-931 (p. 8), OFR 82-973 (p. 8)
UE16f: OFR 82-973 (p. 8)
UE17b: OFR 82-973 (p. 8)
UE17c: OFR 82-973 (p. 8)
UE17d: OFR 82-973 (p. 8)
UE17e: OFR 82-973 (p. 8)
UE18t: OFR 82-973 (p. 8)
UE19c: OFR 82-973 (p. 8)

SUBJECT INDEX--Continued

- UE19gs: OFR 82-973 (p. 8)
- UE20f: OFR 82-973 (p. 8)
- UE20j: OFR 82-973 (p. 8)
- UE25a-1: OFR 82-182 (p. 7), OFR 82-478 (p. 7), OFR 82-973 (p. 8)
- UE25a-3: OFR 82-478 (p. 7), OFR 82-536 (p. 7), OFR 82-973 (p. 8), OFR 82-1044 (p. 8)
- USW G-1: OFR 82-973 (p. 8)
- USW G-2: OFR 82-973 (p. 8)
- USW H-1: OFR 82-701 (p. 7), OFR 82-973 (p. 8)
- USW VH-1: OFR 82-457 (p. 7), OFR 82-973 (p. 8)
- New Mexico
 - H-5A, H-5B, H-5C: WRI 82-19 (p. 11)
 - H-6A, H-6B, H-6C: WRI 82-8 (p. 11)
 - WIPP-11: SAND79-0272 (p. 11)
 - WIPP-16: OFR 82-421 (p. 11), OFR 82-968 (p. 11)
 - WIPP-31: OFR 82-421 (p. 11), OFR 82-968 (p. 11)
- Frenchman Flat: OFR 82-765 (p. 8)
- Geochemistry: OFR 82-421 (p. 11), OFR 82-765 (p. 8), Journals (Claassen; Leap; p. 6)
- Geophysical studies (general): Journals (Oliver, p. 10)
 - Aeromagnetic studies: OFR 82-145 (p. 7), OFR 82-457 (p. 7), OFR 82-931 (p. 8), OFR 82-1041 (p. 8), Journals (Bath, p. 8; Kane, p. 9)
 - E-field telluric: OFR 82-145 (p. 7), OFR 82-1042 (p. 8)
 - Gravity: OFR 82-145 (p. 7), OFR 82-701 (p. 7), OFR 82-931 (p. 8), OFR 82-968 (p. 11), OFR 82-1041 (p. 8), Journals (Kane, p. 9; Mooney, p. 9)
 - Induced polarization: OFR 82-182 (p. 7), OFR 82-466 (p. 7)
 - Logging: OFR 82-137 (p. 6), OFR 82-145 (p. 7), OFR 82-182 (p. 7), OFR 82-931 (p. 8), OFR 82-1044 (p. 8), Journals (Muller, p. 9)
 - Magnetotelluric: OFR 82-145 (p. 7), OFR 82-465 (p. 7), OFR 82-466 (p. 7)
 - Resistivity: OFR 82-182 (p. 7), OFR 82-401 (p. 7), OFR 82-466 (p. 7), OFR 82-968 (p. 11), OFR 82-1043 (p. 8)
 - Seismic reflection: OFR 82-145 (p. 7), OFR 82-968 (p. 11)
 - Seismic refraction: OFR 82-145 (p. 7), OFR 82-478 (p. 7), Journals (Mooney, p. 9)
 - Seismic velocity: OFR 82-137 (p. 6)
 - Teleseismic: OFR 82-409 (p. 7), Journals (Monfort, p. 9)
 - VES: OFR 82-466 (p. 7), OFR 82-1043 (p. 8)
- Ground motion: OFR 82-1044 (p. 8)
- Hybla Gold event: OFR 82-137 (p. 6)
- Hydrology: OFR 82-765 (p. 8), OFR 82-968 (p. 11), WRI 82-8 (p. 11), WRI 82-19 (p. 11), WRI 82-4085 (p. 8), Journals (Leap, p. 9; Robison, p. 10; Sass, p. 10; Wilson, p. 10)
- Jackass Flats: USGS-474-314 (p. 6), OFR 82-1043 (p. 8)
- Magnetic properties: OFR 82-536 (p. 7)
- Mineralogy: OFR 82-765 (p. 8)
- Oil: OFR 82-421 (p. 11), Journals (Snyder, p. 11)
- Physical properties: Journals (Anderson, p. 8)
- Rainier Mesa: OFR 82-137 (p. 6), OFR 82-973 (p. 8)
- Salt dissolution: Journals (Jones; Snyder; p. 11)
- Stress, in situ: OFR 82-137 (p. 6), OFR 82-458 (p. 6) Journals (Healy, p. 9)
- Structure: Journals (Bath, p. 8; Rogers, p. 10; Scott, p. 10)

SUBJECT INDEX--Continued

Syncline Ridge: OFR 82-145 (p. 7), OFR 82-931 (p. 8), OFR 82-973 (p. 8),
Journals (Dixon, p. 9)

Tectonics: USGS I-1197 (p. 6), OFR 82-457 (p. 7), OFR 82-701 (p. 7), Journals
(Bath, p. 8; Carr, p. 8, 9; Rogers, p. 10)

Tracer studies: Journals (Leap, p. 6)

Unsaturated zone: Journals (Scott, p. 10)

Wahmonie: OFR 82-466 (p. 7), OFR 82-478 (p. 7)

Water, chemical analyses: WRI 82-8, WRI 82-19 (p. 11)

Water, ground: USGS-474-314 (p. 6), OFR 82-968 (p. 11), WRI 82-4085 (p. 8),
Journals (Claassen; Leap; p. 6)

Yucca Flat: OFR 82-931 (p. 8), OFR 82-973 (p. 8)

Yucca Mountain: OFR 82-182 (p. 7), OFR 82-478 (p. 7), OFR 82-701 (p. 7), OFR
82-1043 (p. 8), Journals (Anderson, p. 8; Carr, p. 8; Dixon, p. 9;
Dudley, p. 9; Mooney, p. 9; Muller, p. 9; Oliver, p. 9; Robison, p. 10;
Scott, p. 10; Spengler, p. 10)