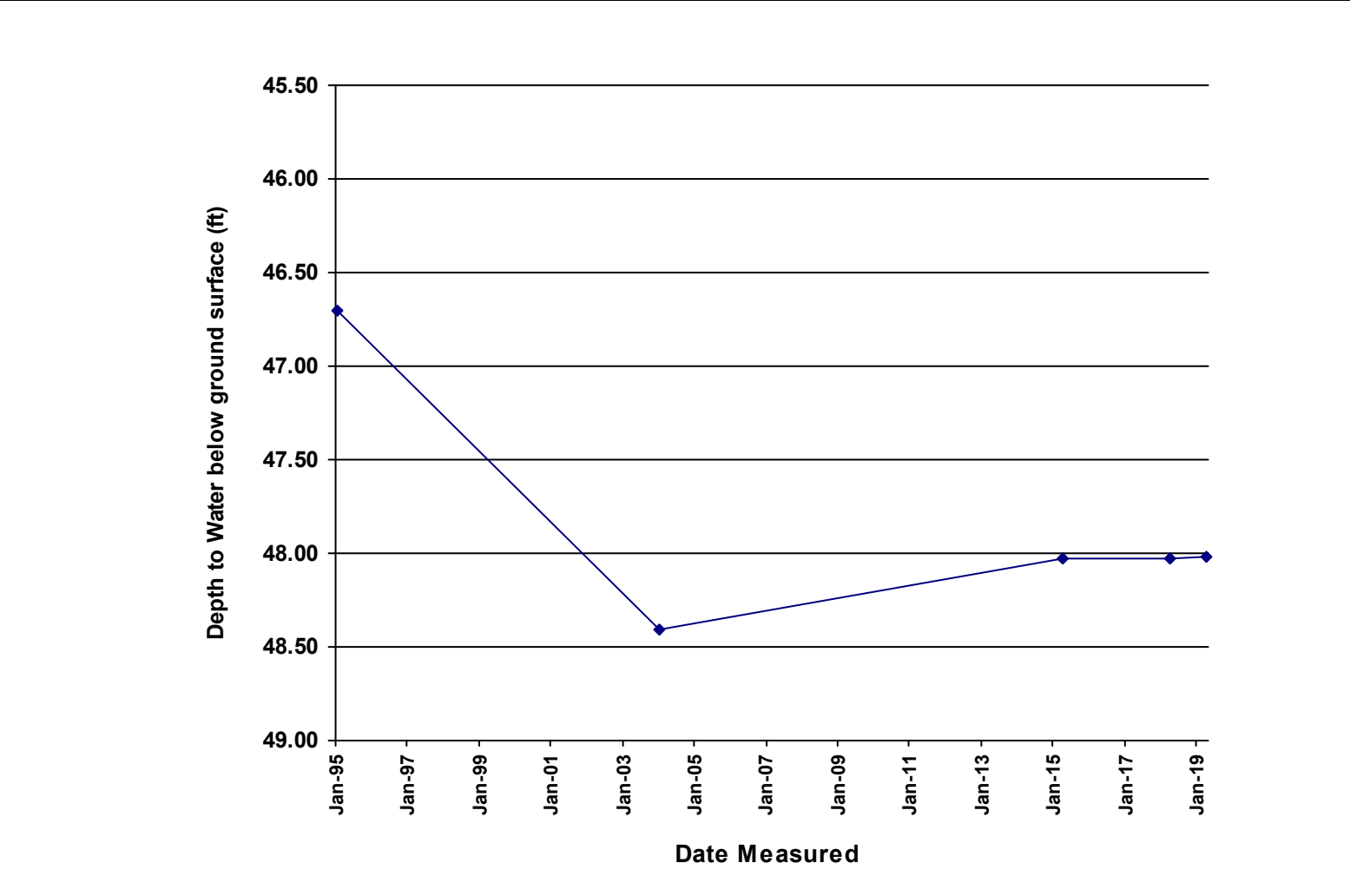


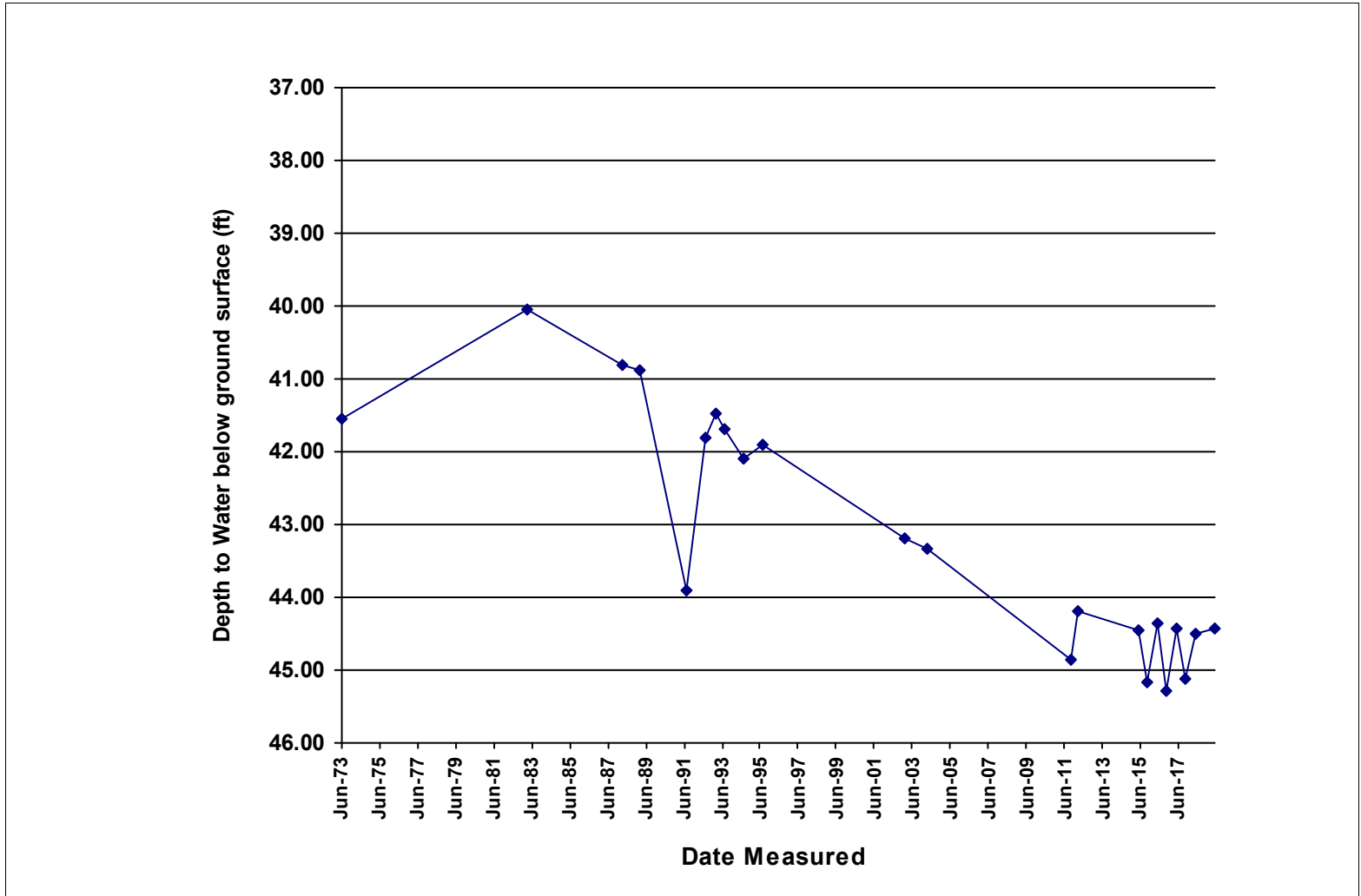
# Water level Hydrograph

Point ID: EB-001



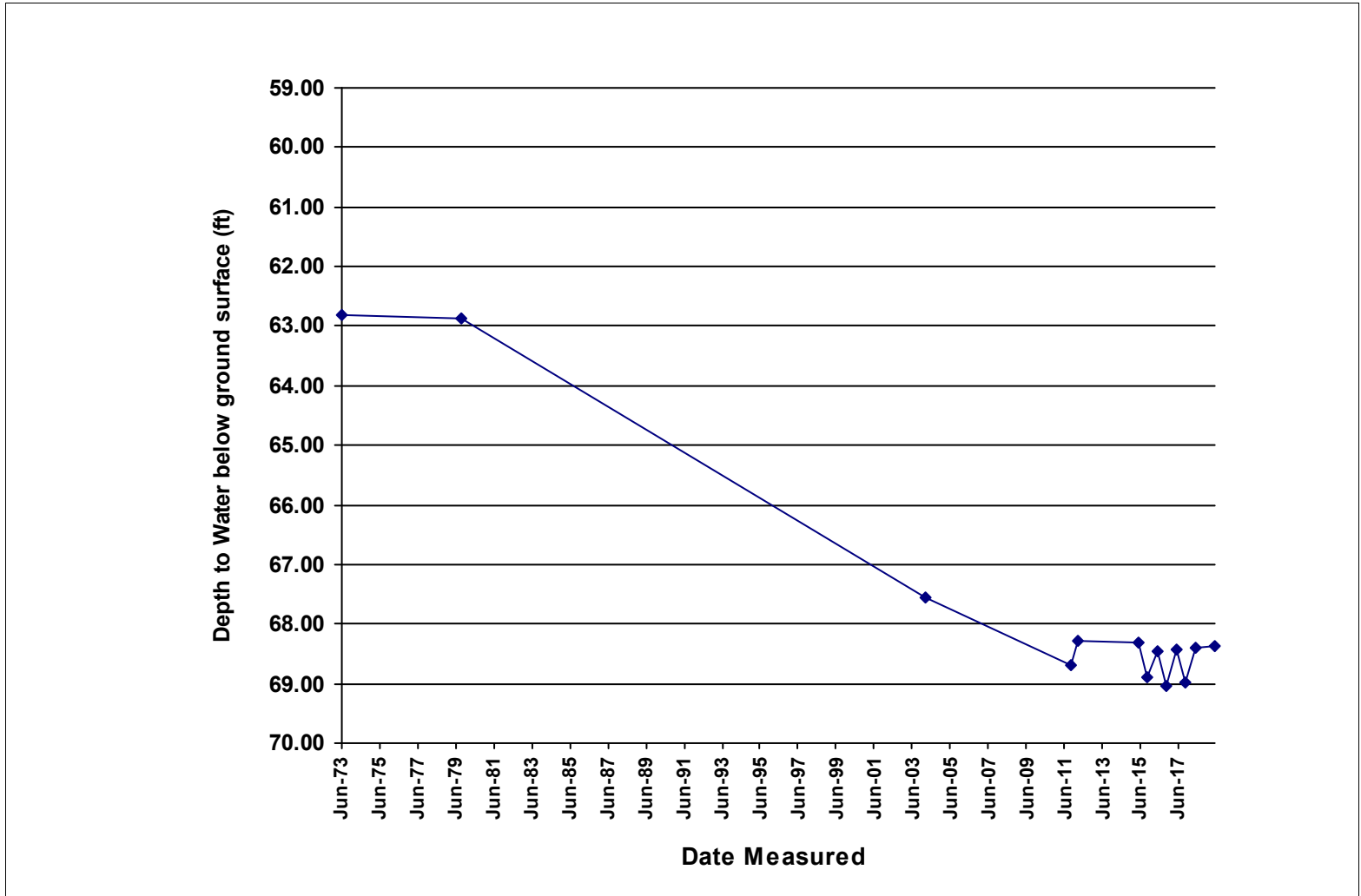
# Water level Hydrograph

Point ID: EB-019



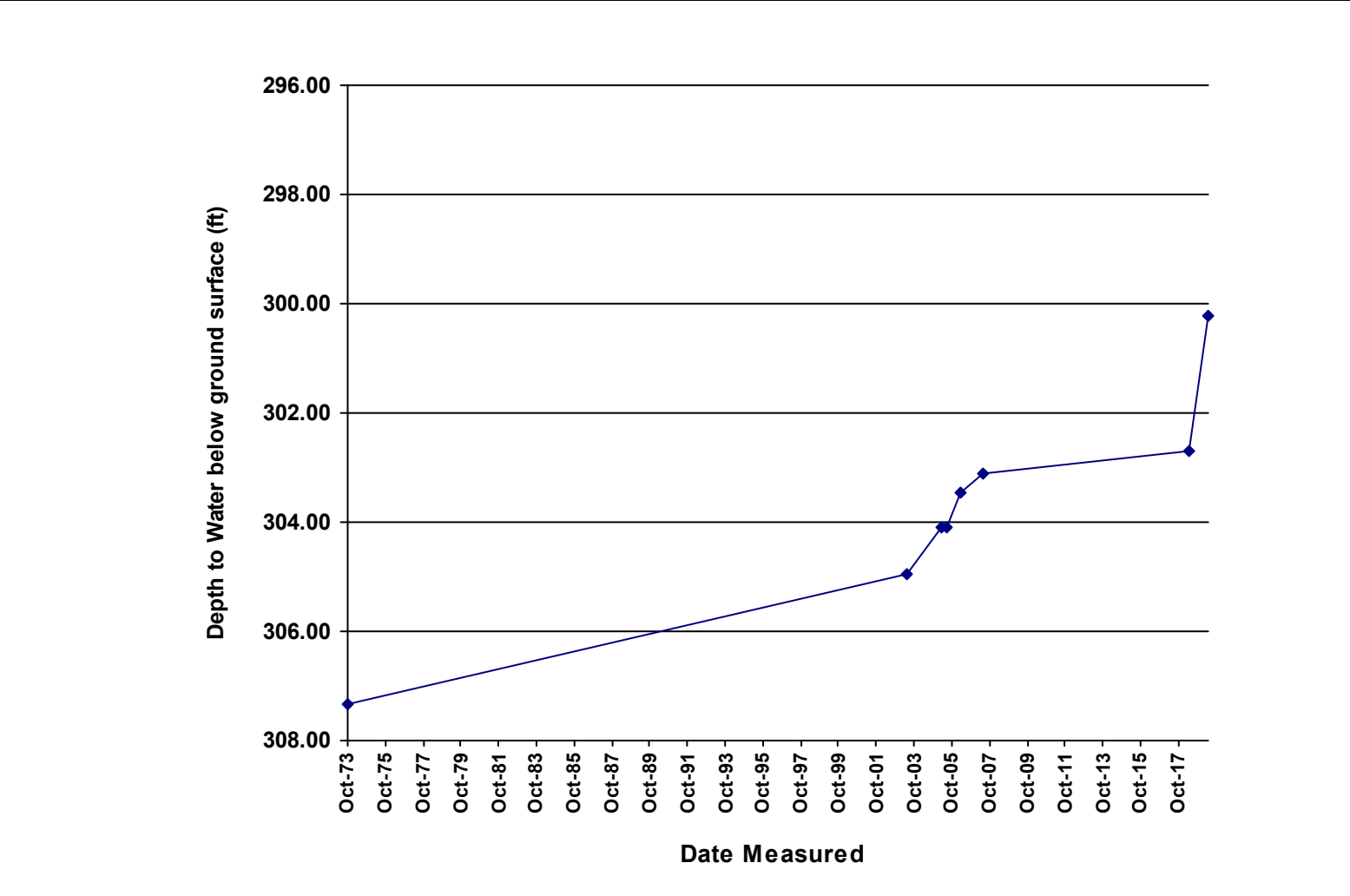
# Water level Hydrograph

Point ID: EB-132



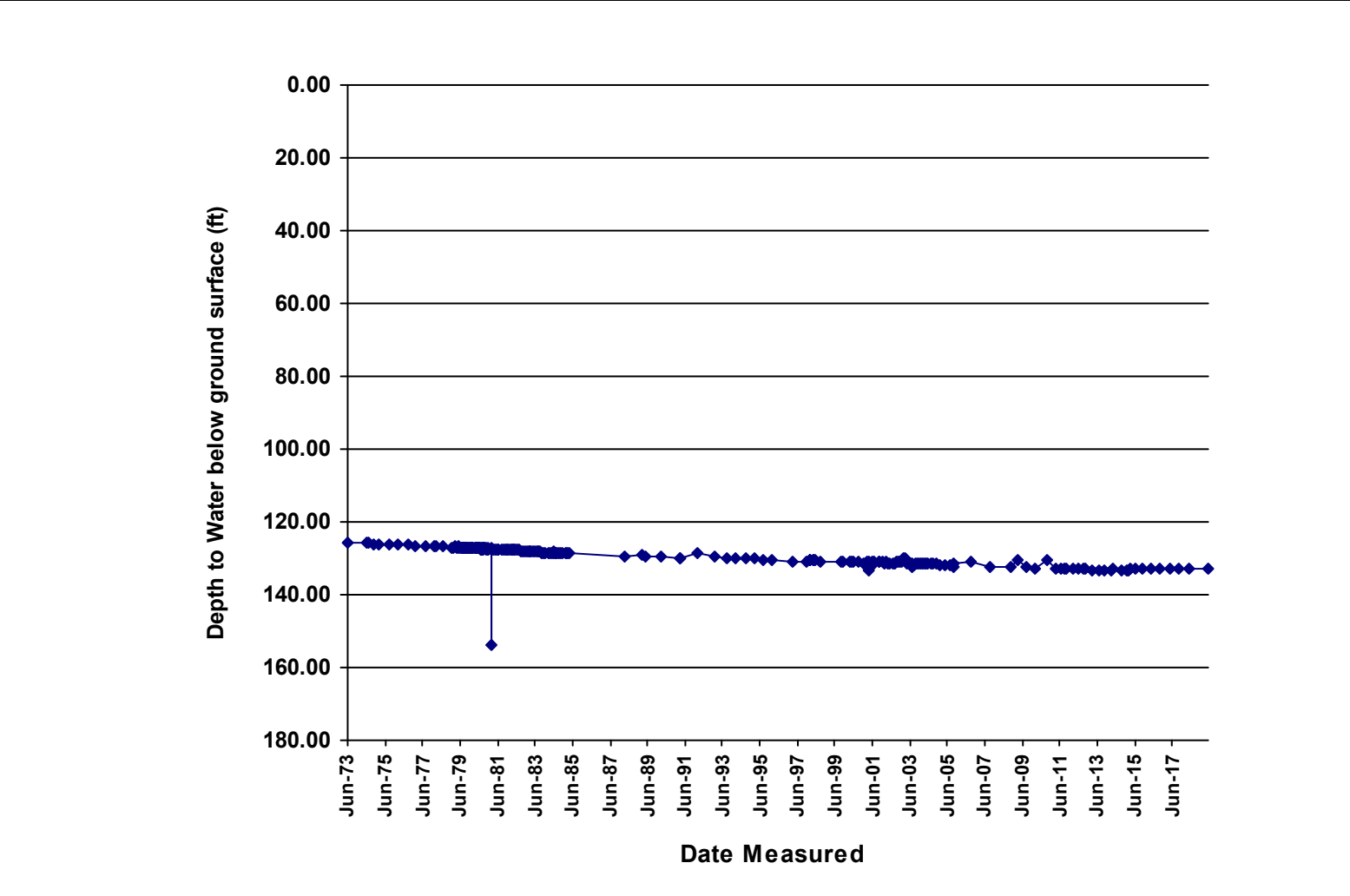
# Water level Hydrograph

Point ID: EB-172



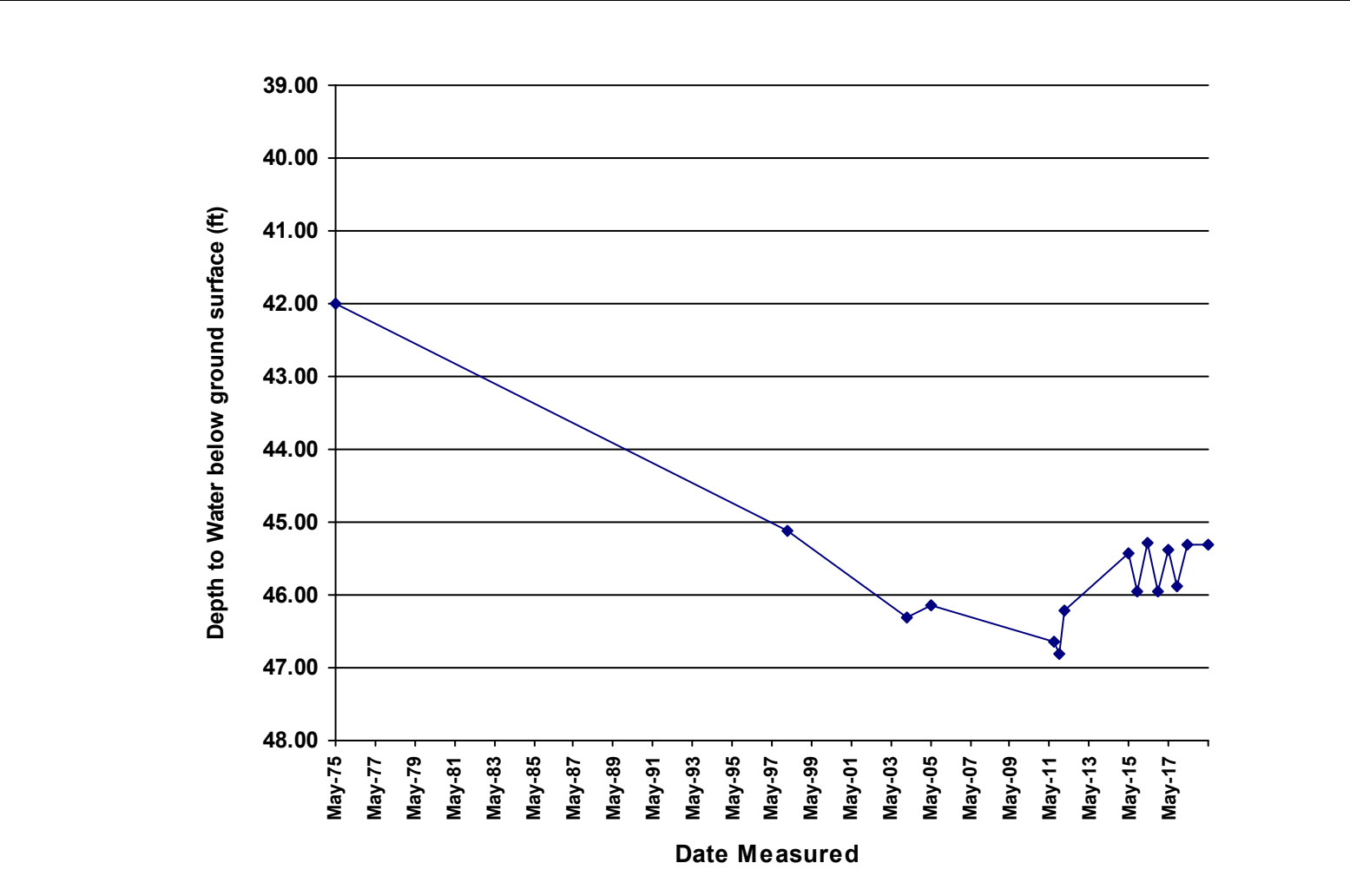
# Water level Hydrograph

Point ID: EB-220



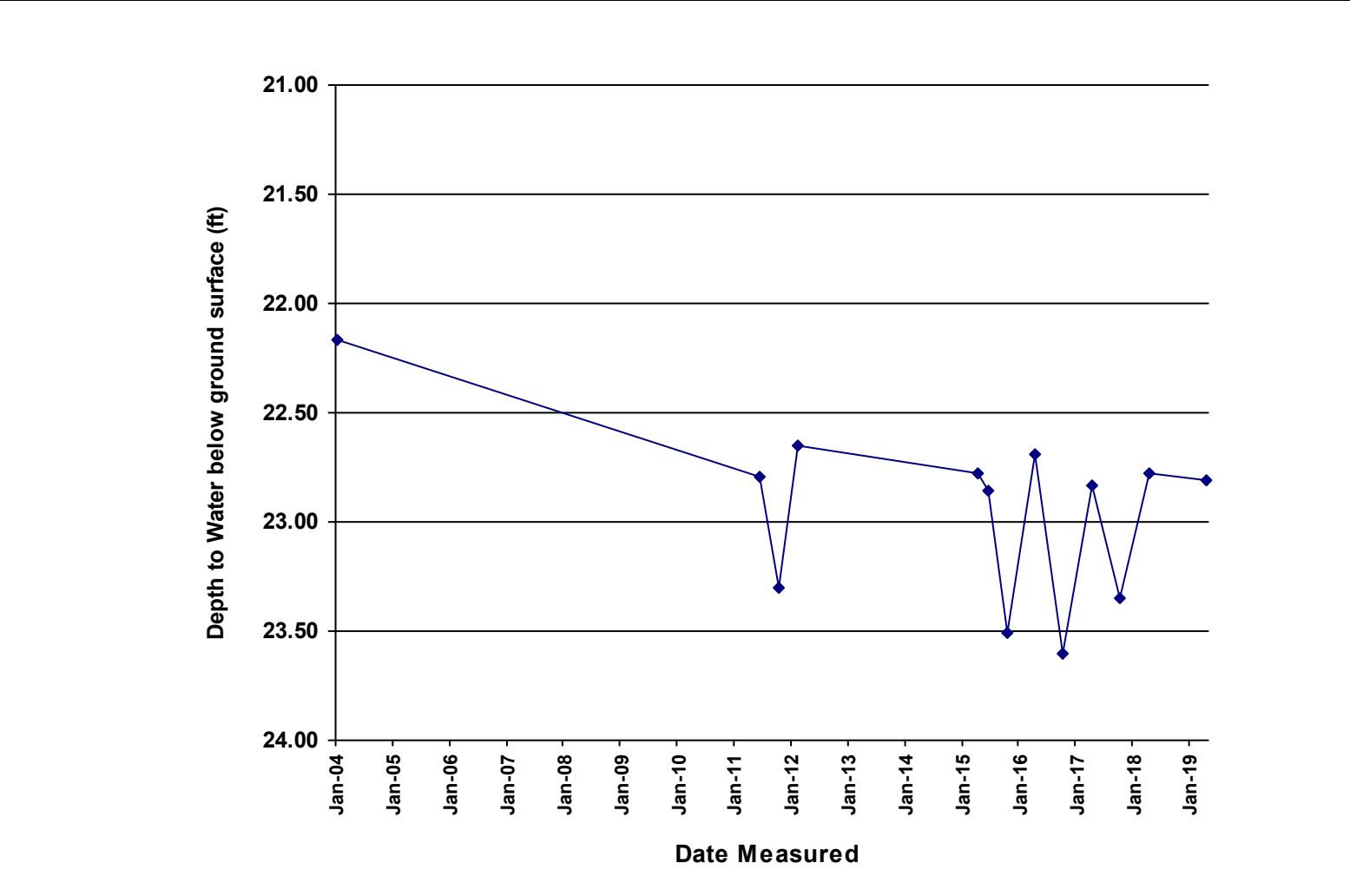
# Water level Hydrograph

Point ID: EB-223



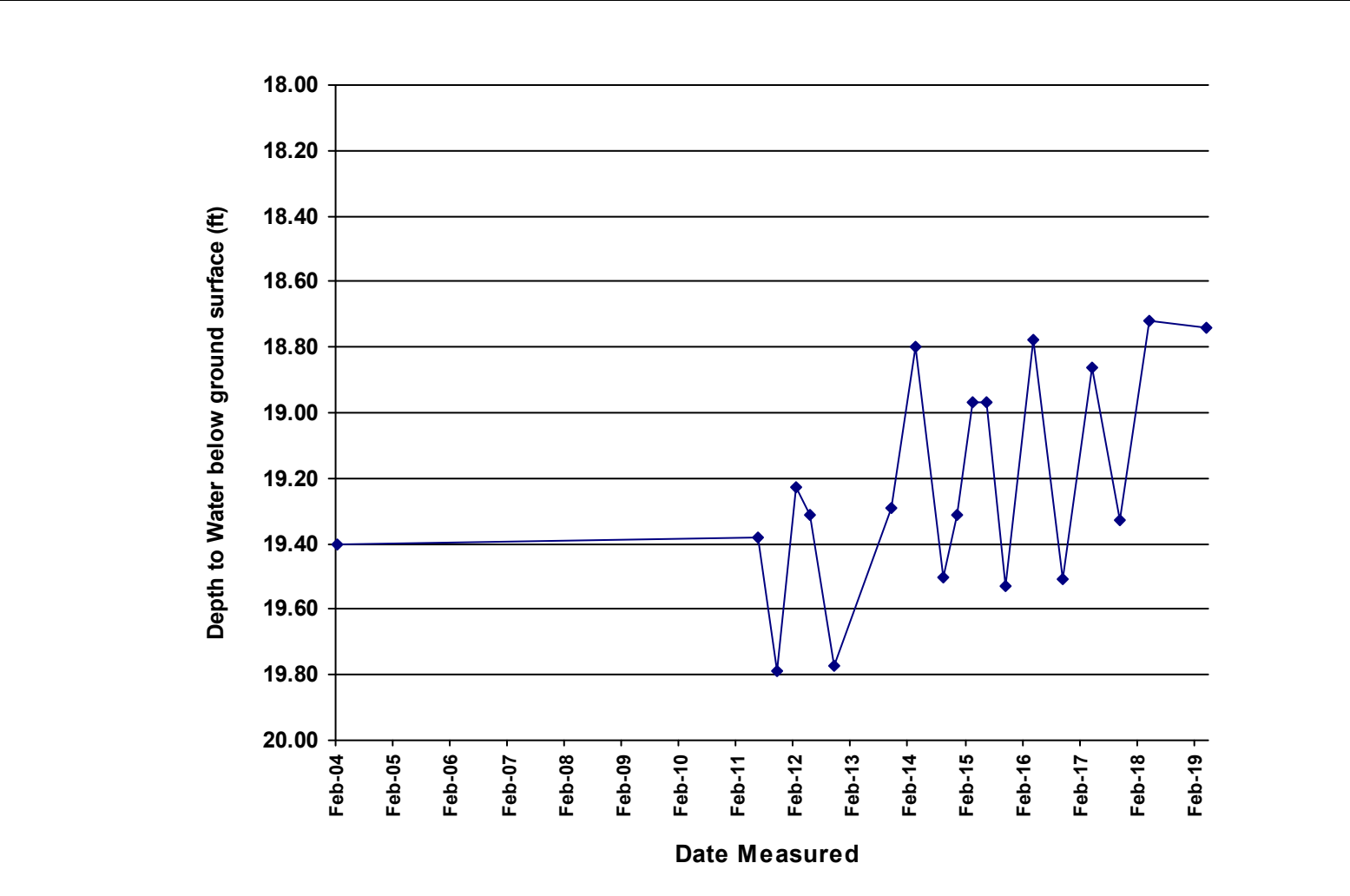
# Water level Hydrograph

Point ID: EB-305



# Water level Hydrograph

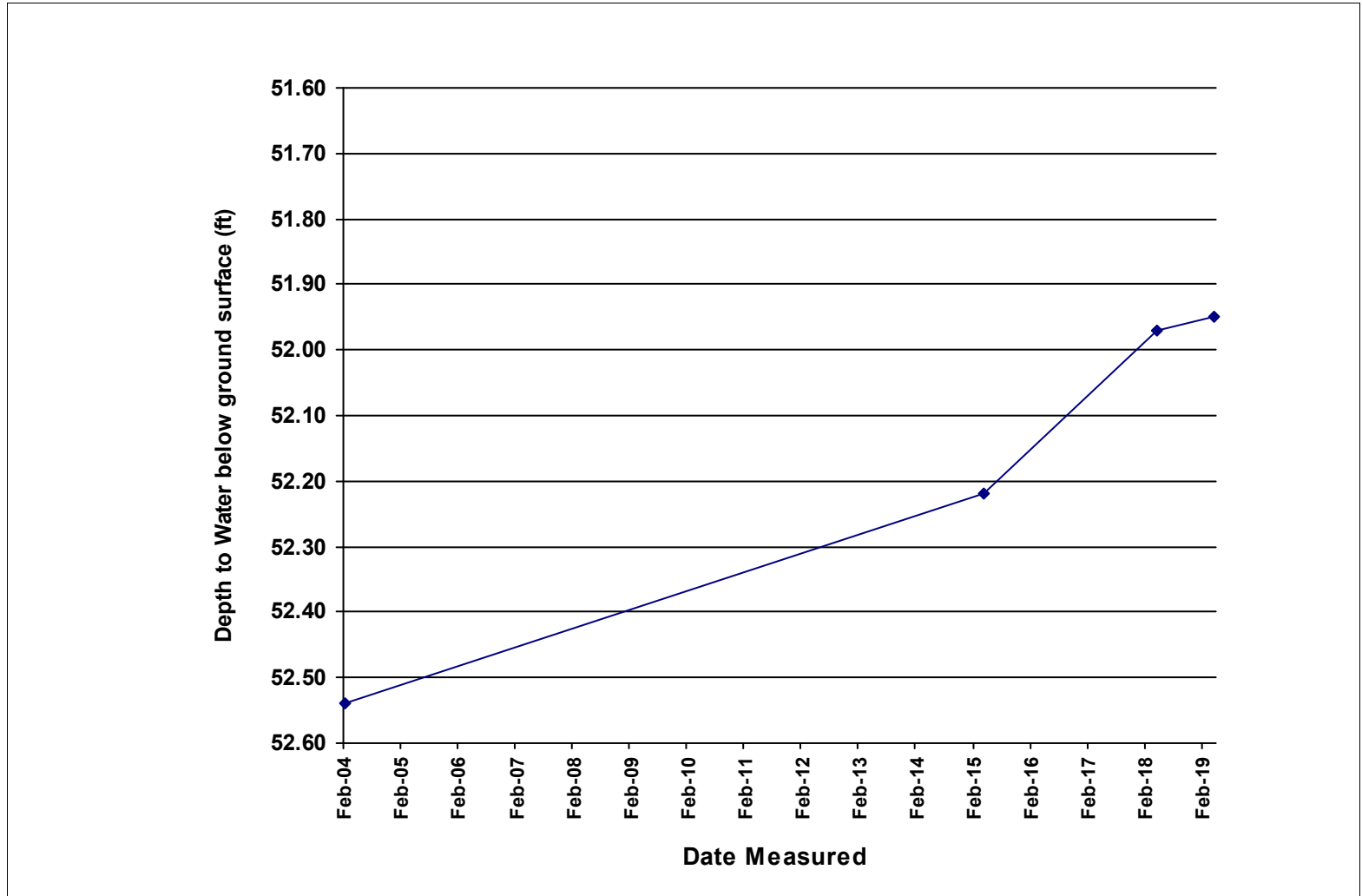
Point ID: EB-306





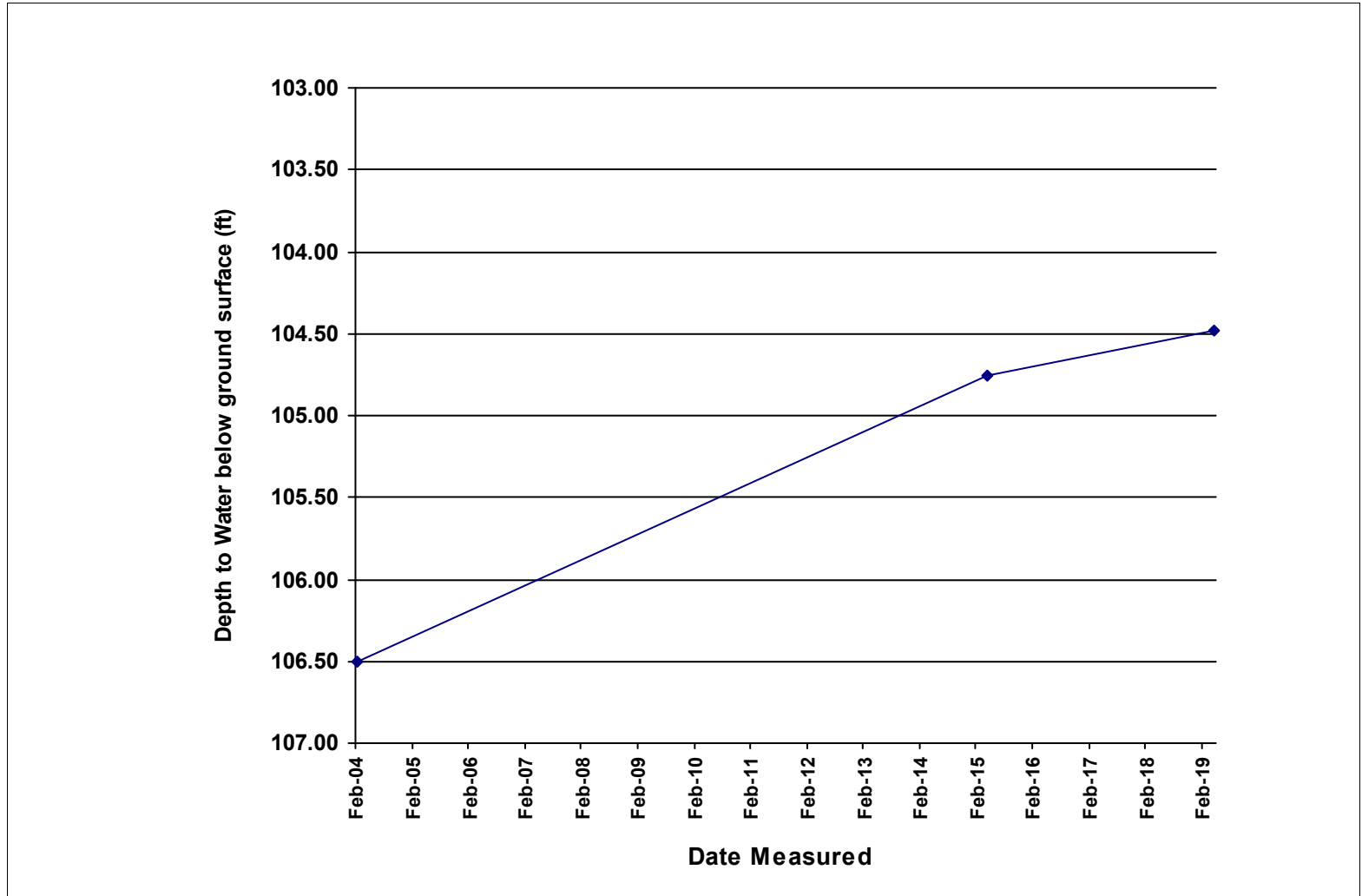
# Water level Hydrograph

Point ID: EB-308



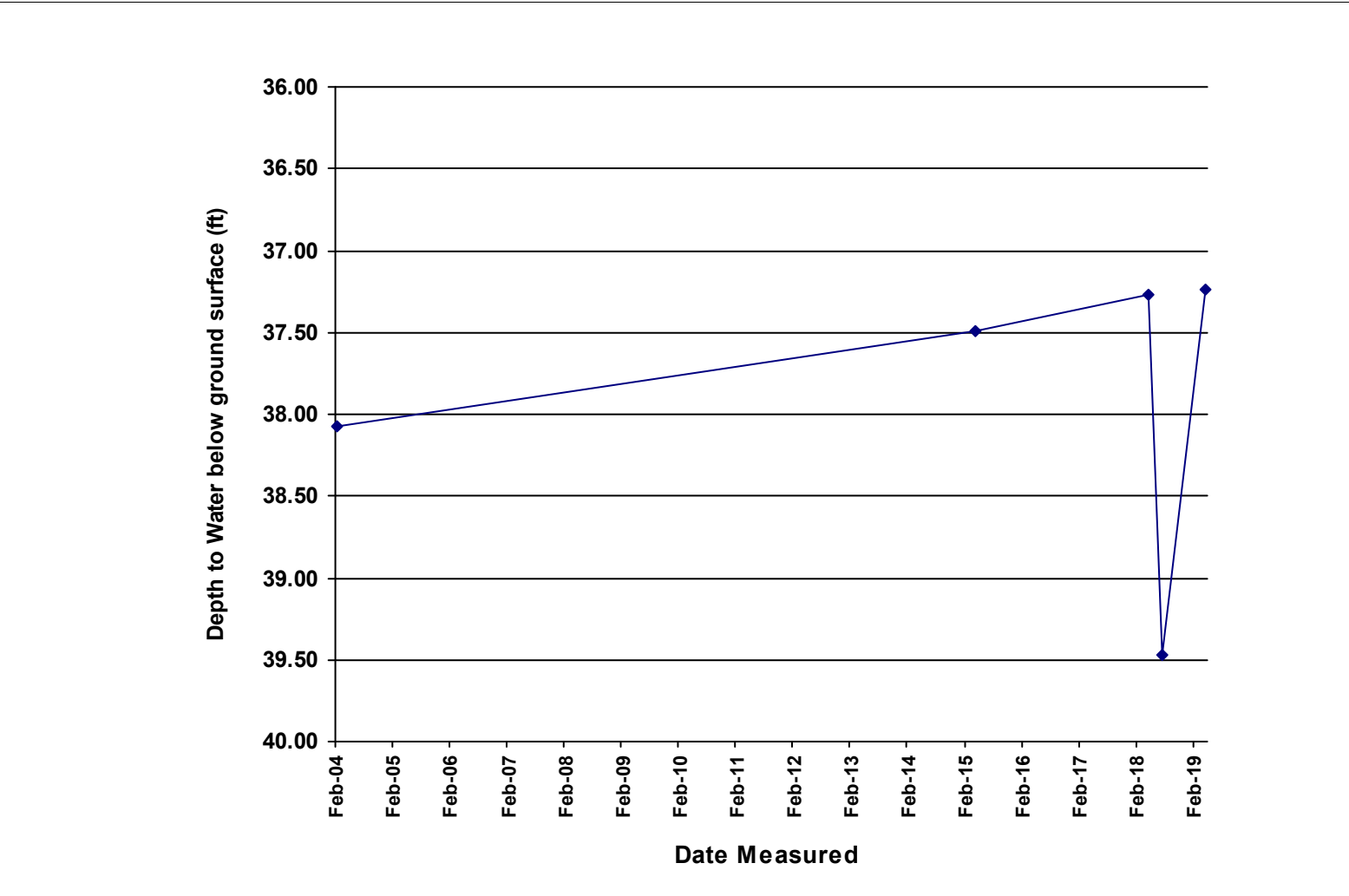
# Water level Hydrograph

Point ID: EB-309



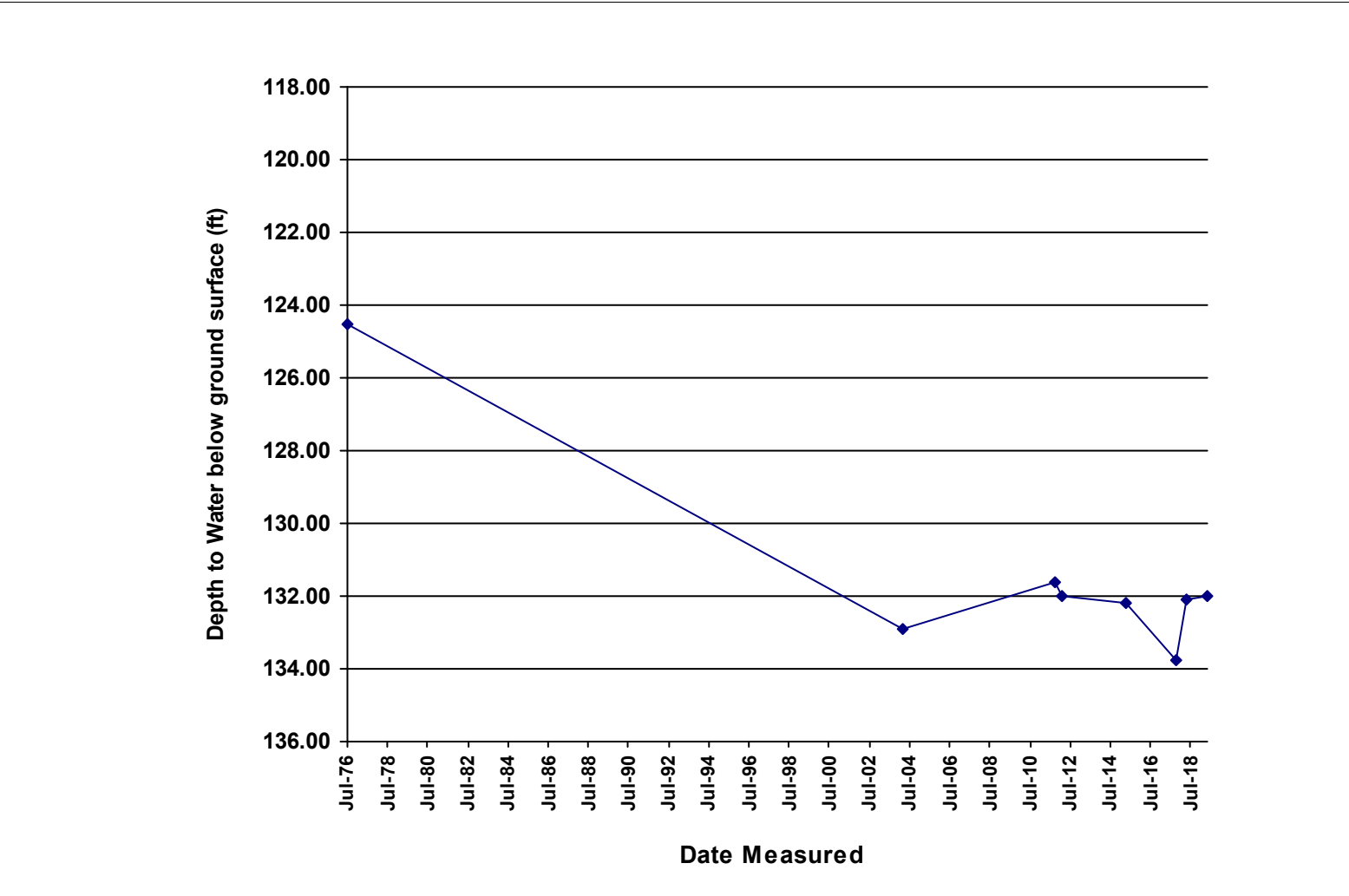
# Water level Hydrograph

Point ID: EB-310



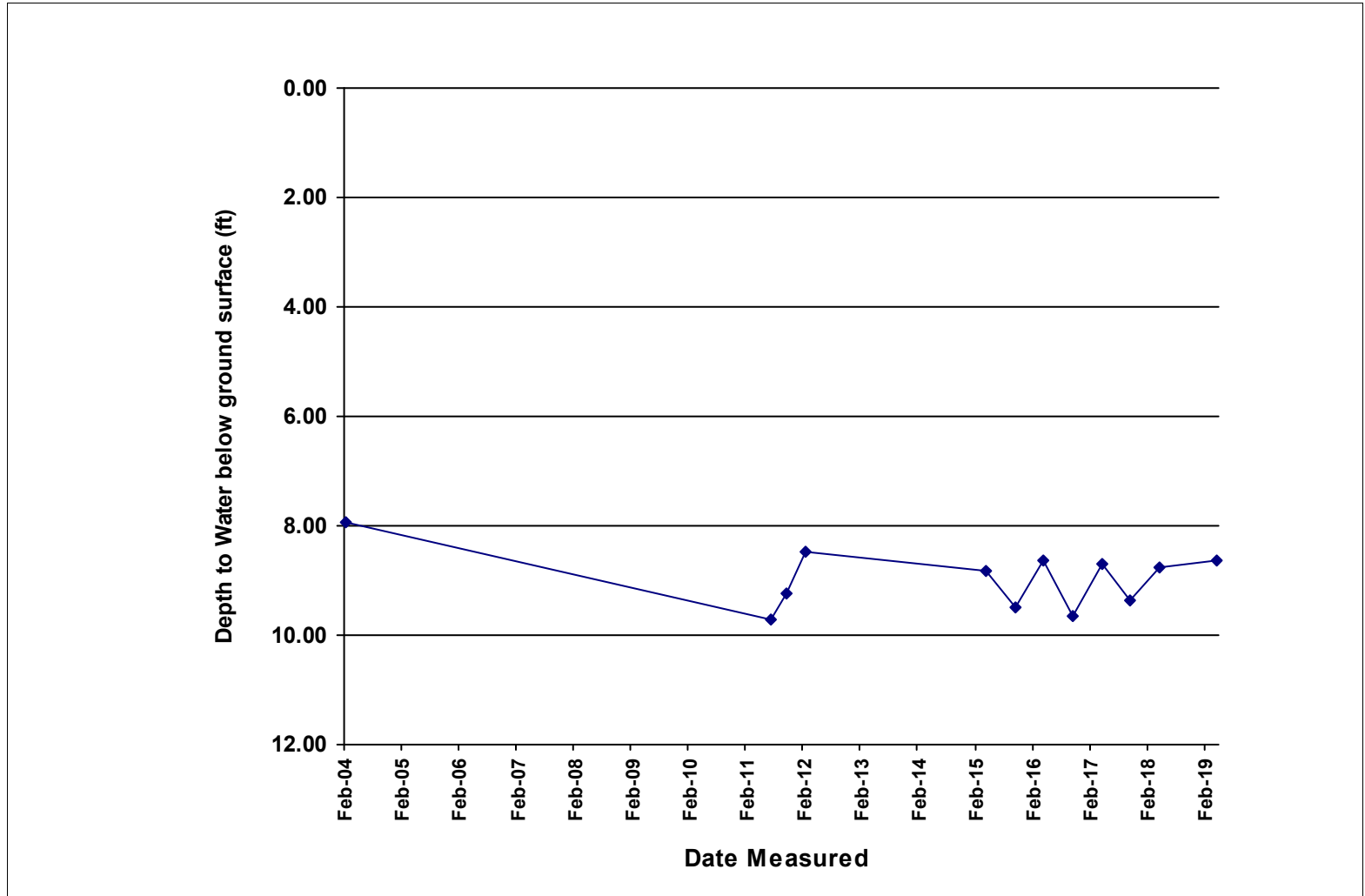
# Water level Hydrograph

Point ID: EB-321



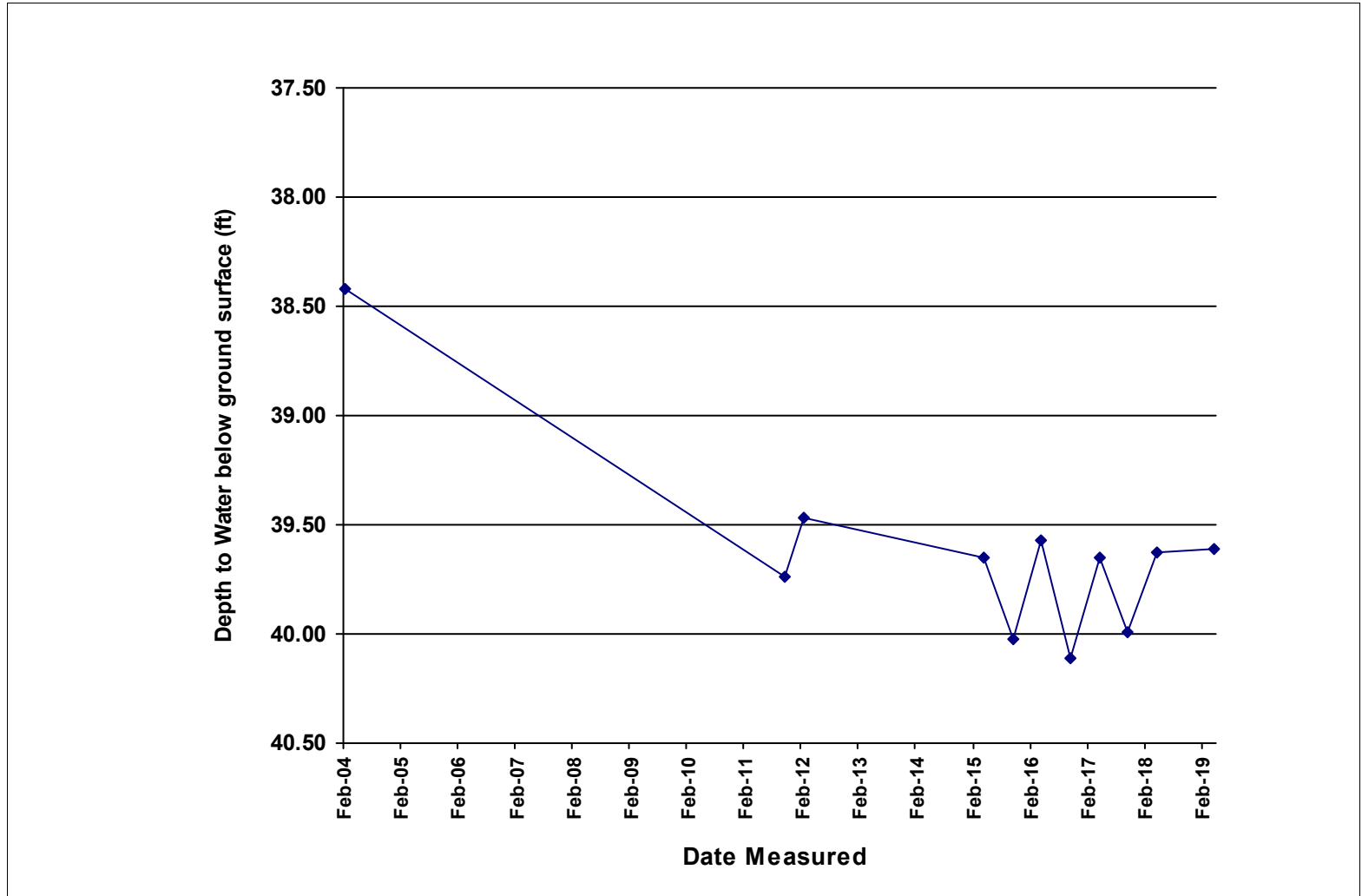
# Water level Hydrograph

Point ID: EB-332



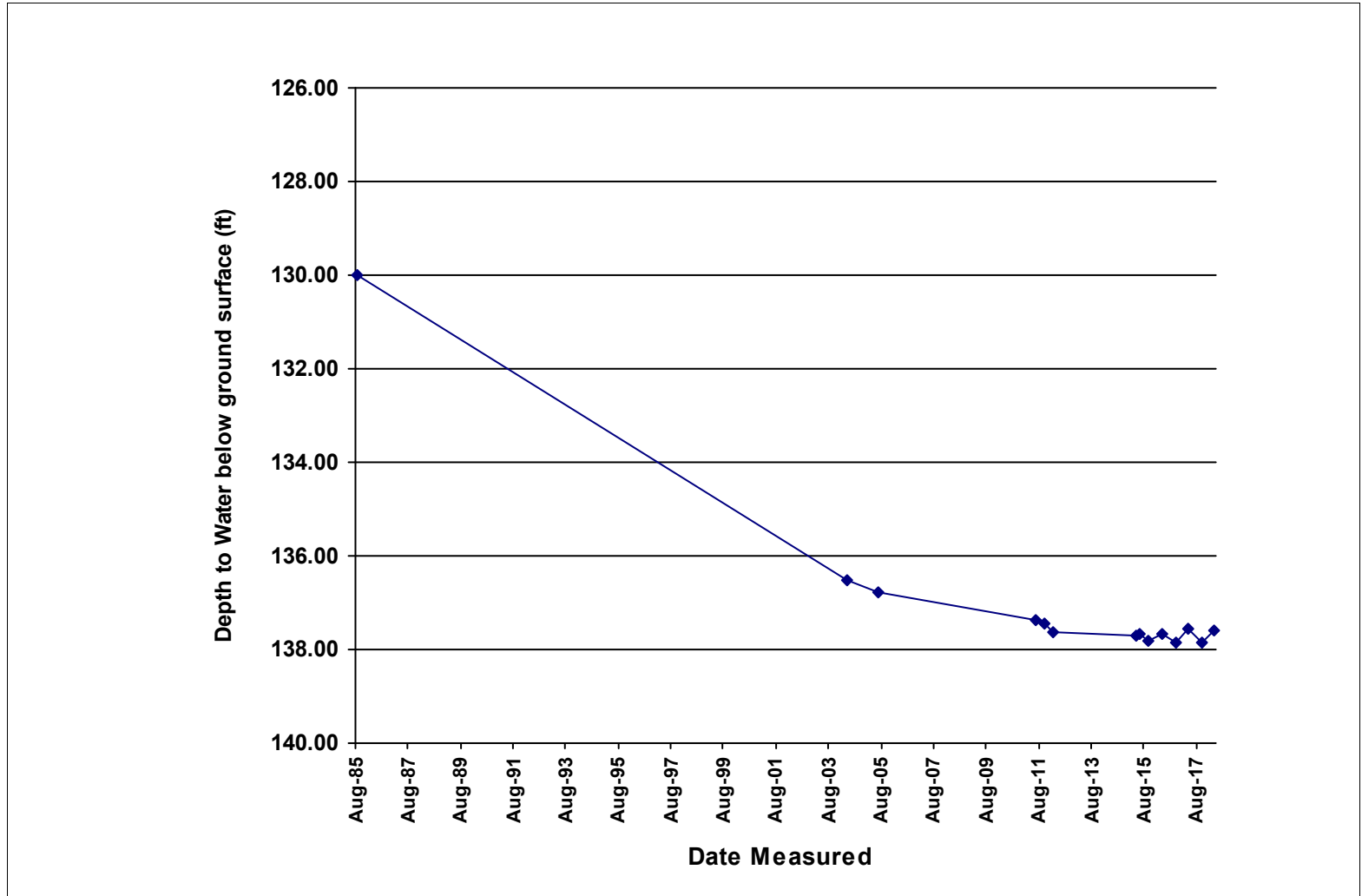
# Water level Hydrograph

Point ID: EB-334



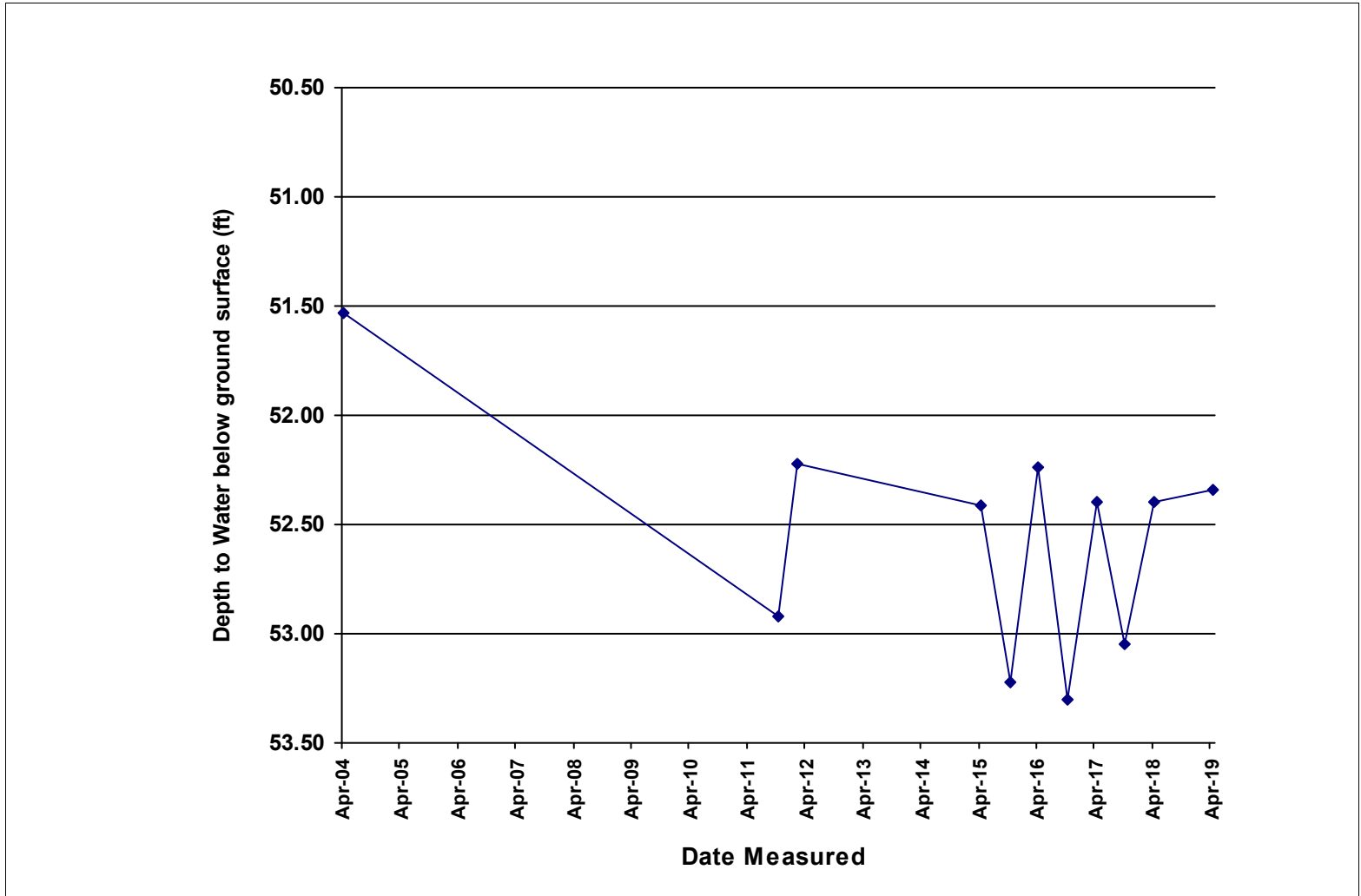
# Water level Hydrograph

Point ID: EB-339



# Water level Hydrograph

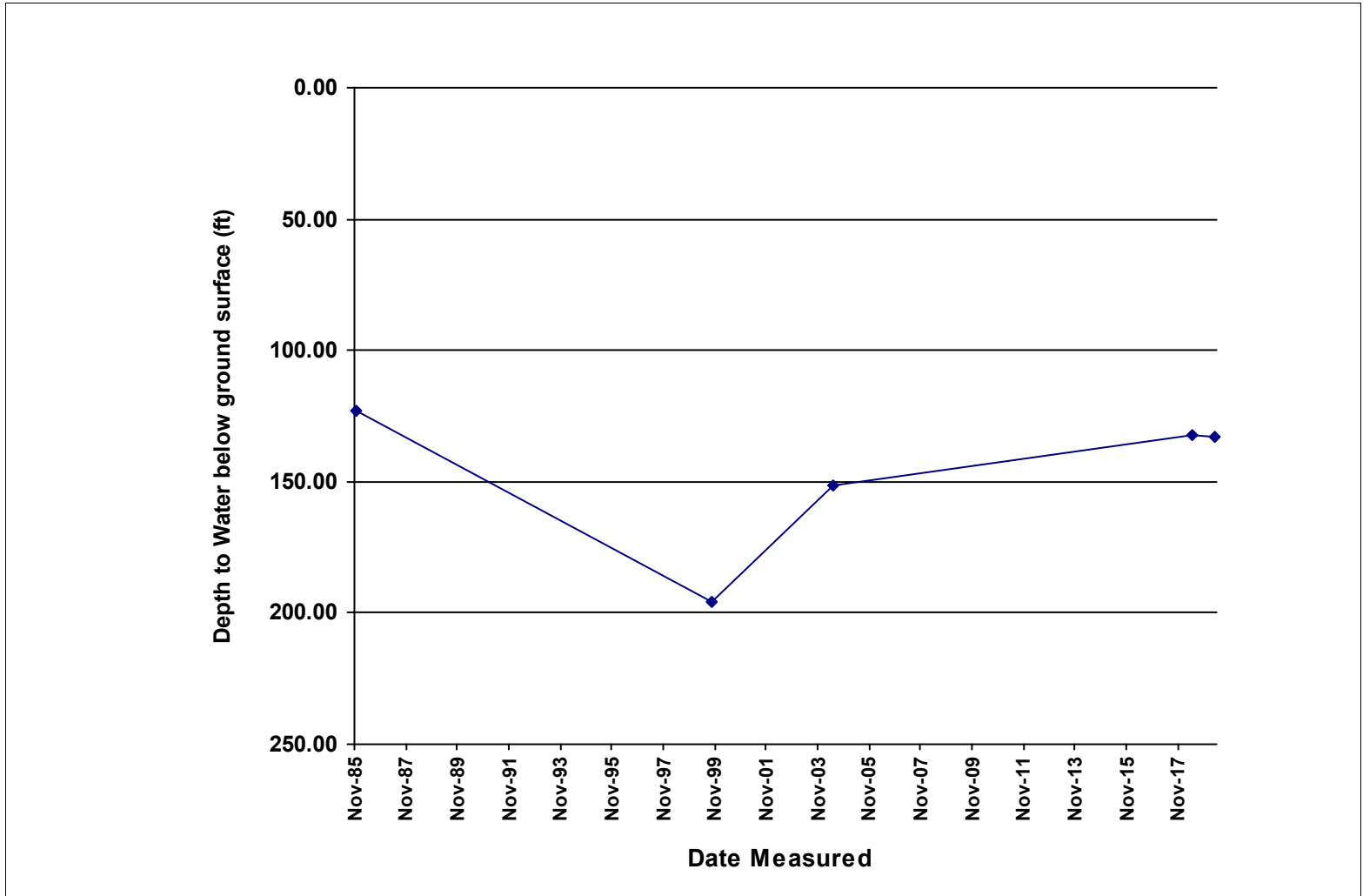
Point ID: EB-340





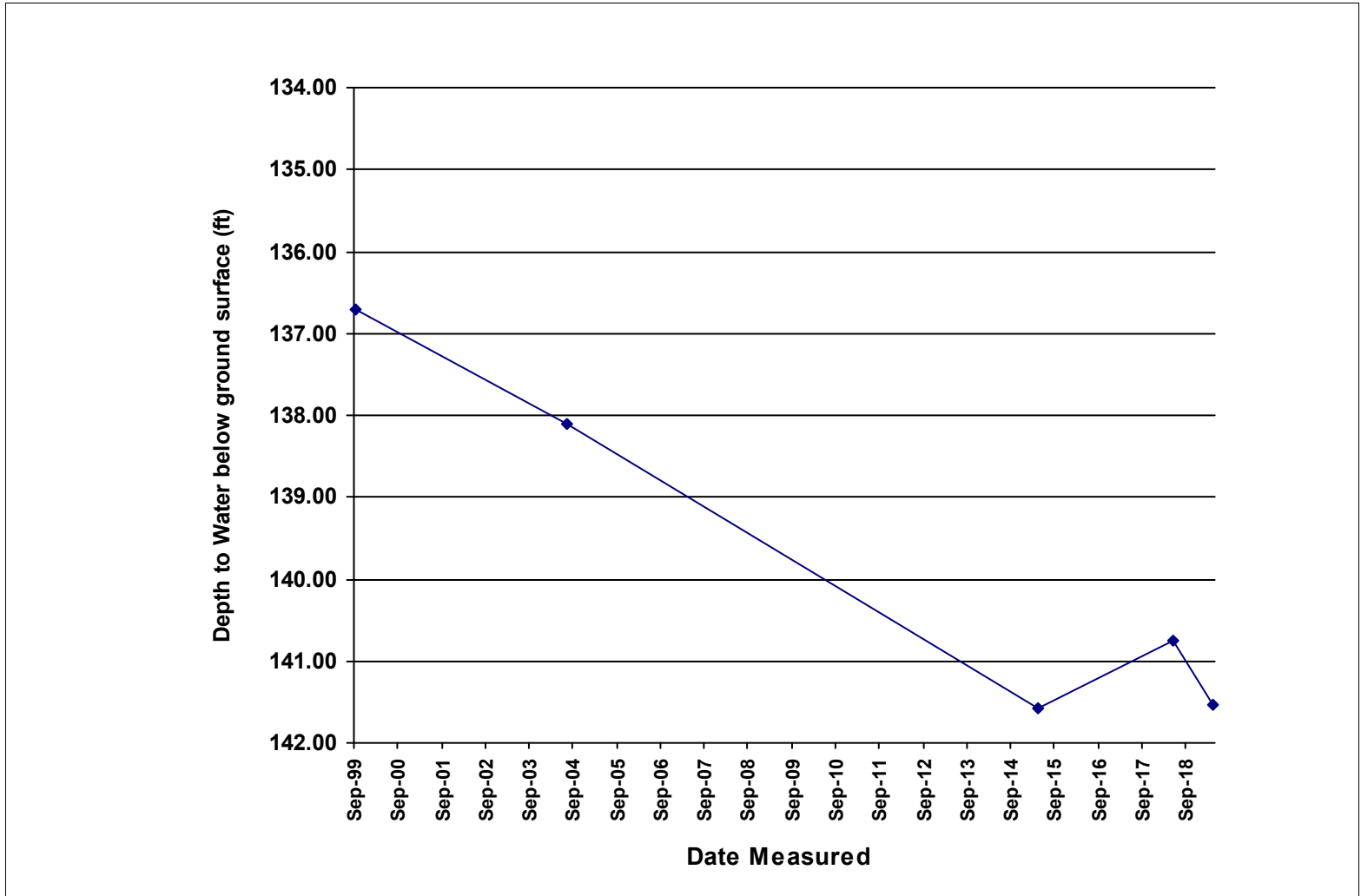
# Water level Hydrograph

Point ID: EB-346



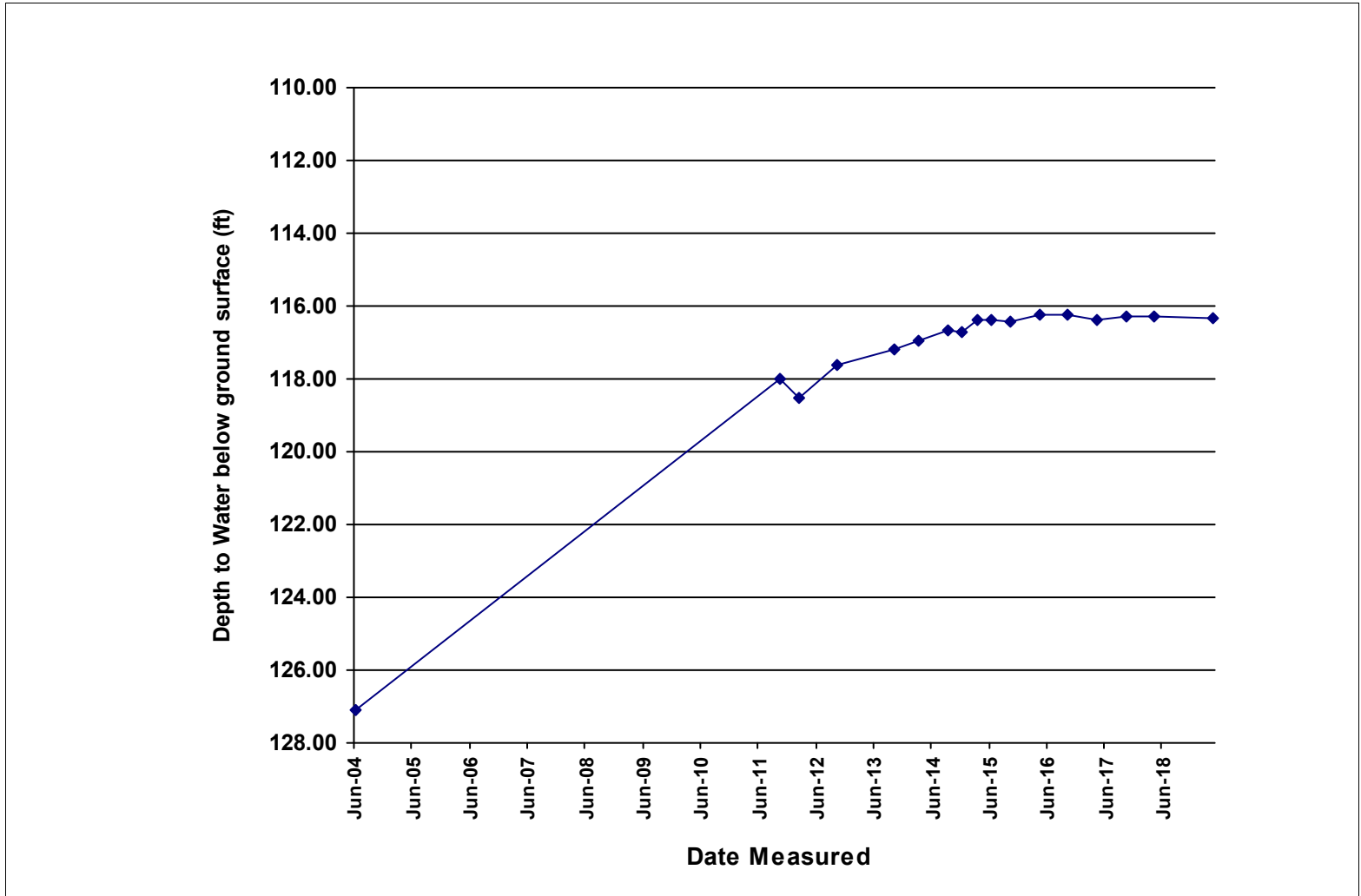
# Water level Hydrograph

Point ID: EB-352



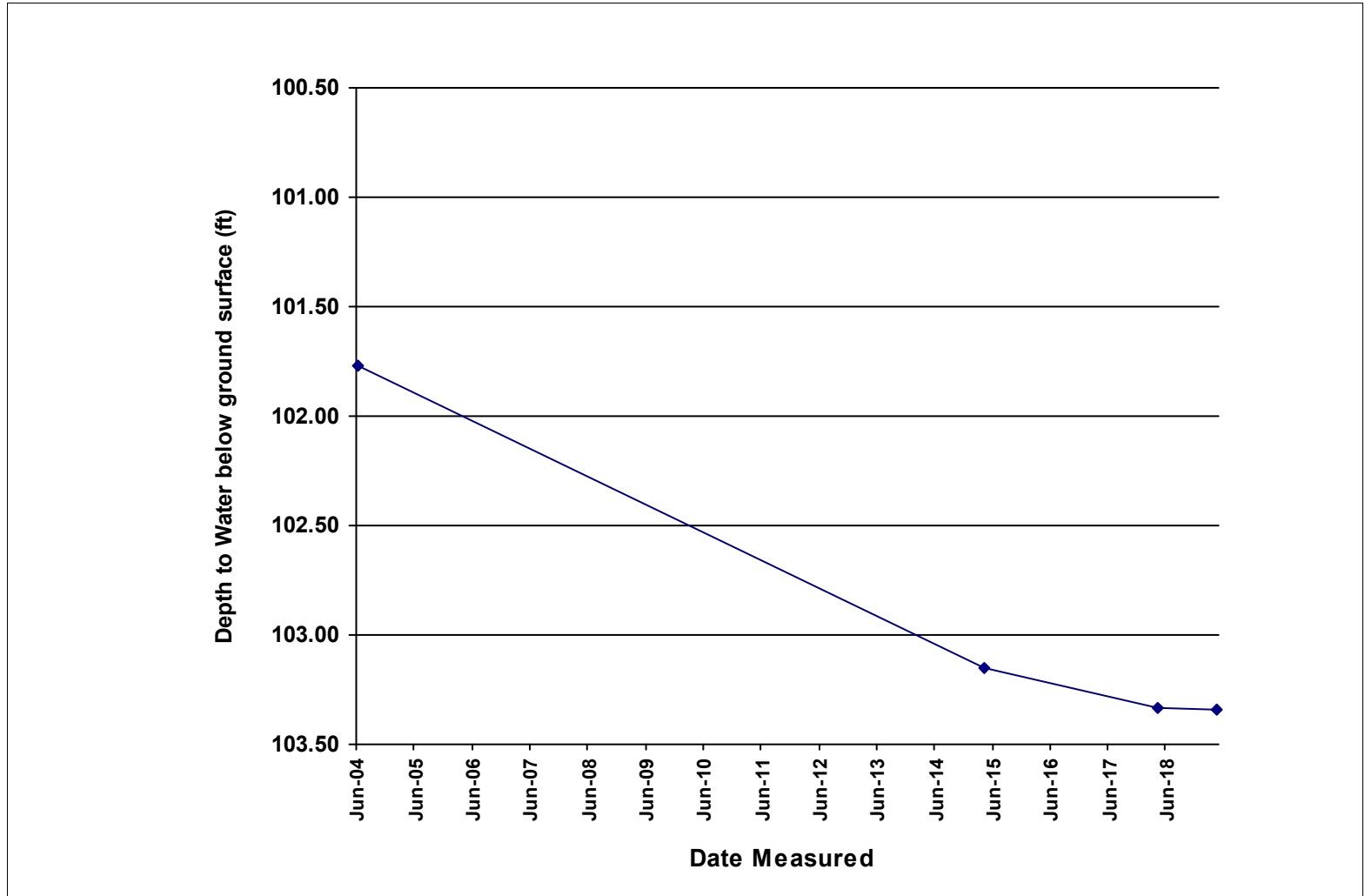
# Water level Hydrograph

Point ID: EB-373



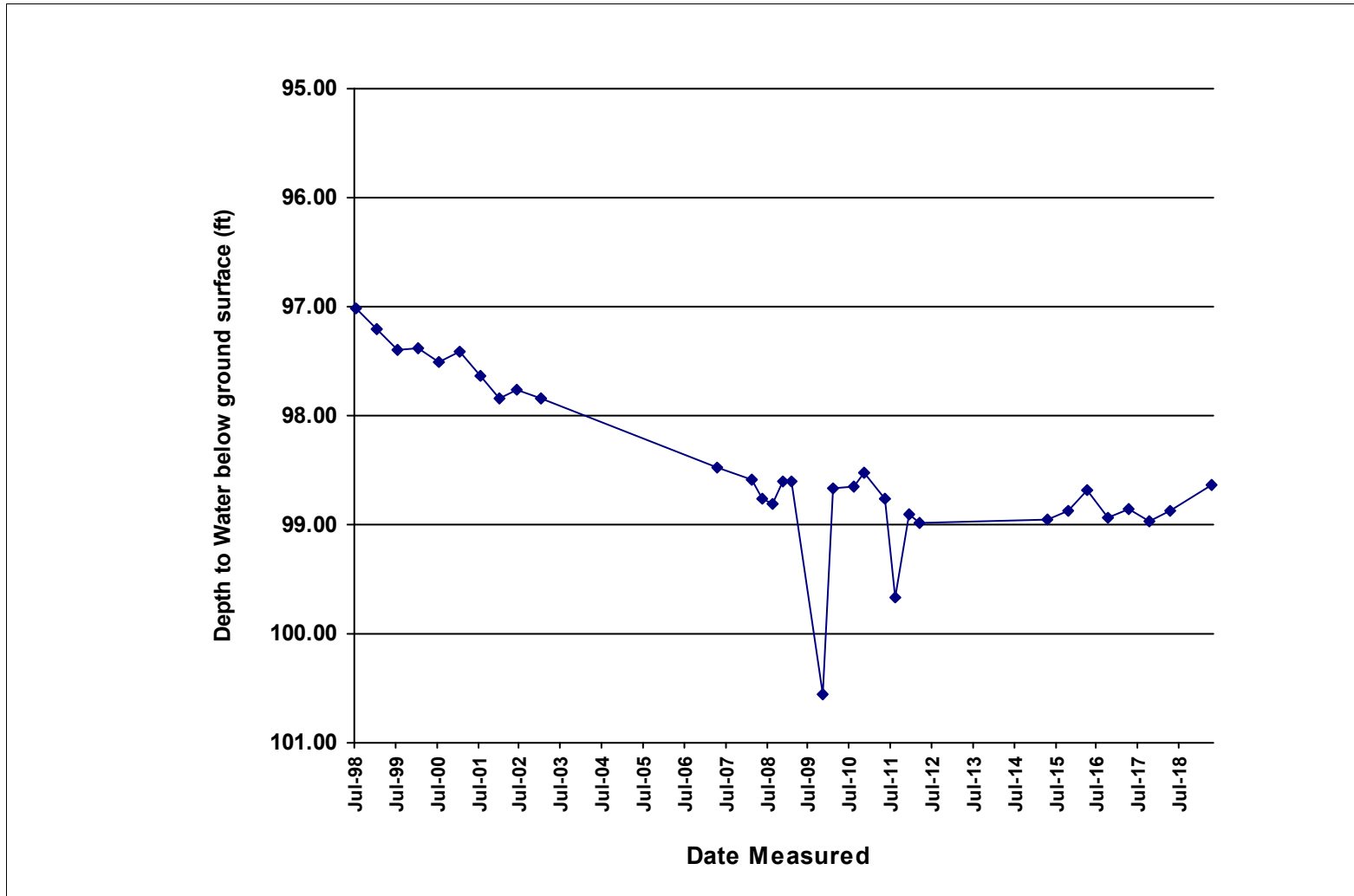
# Water level Hydrograph

Point ID: EB-379



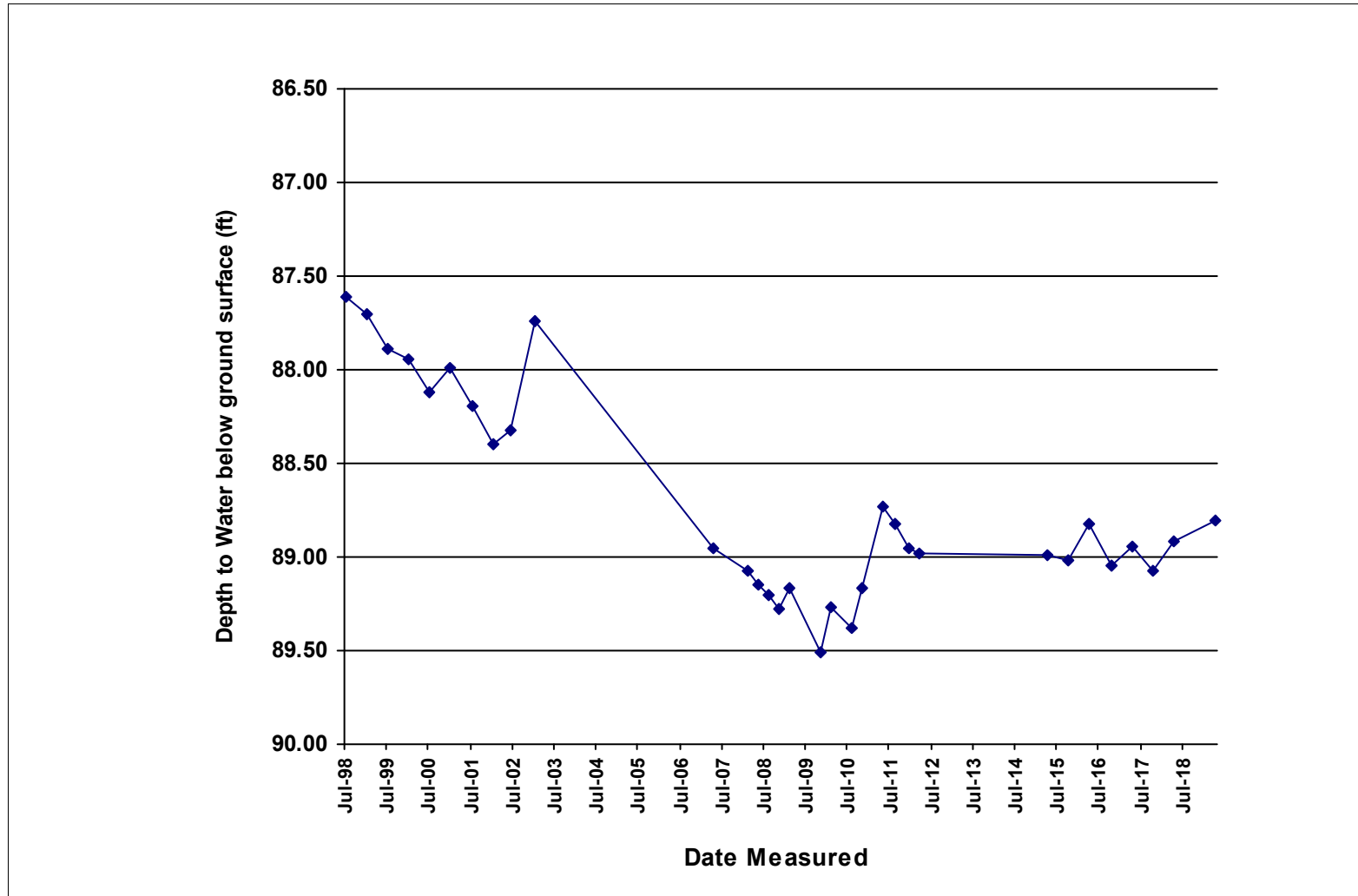
# Water level Hydrograph

Point ID: EB-387



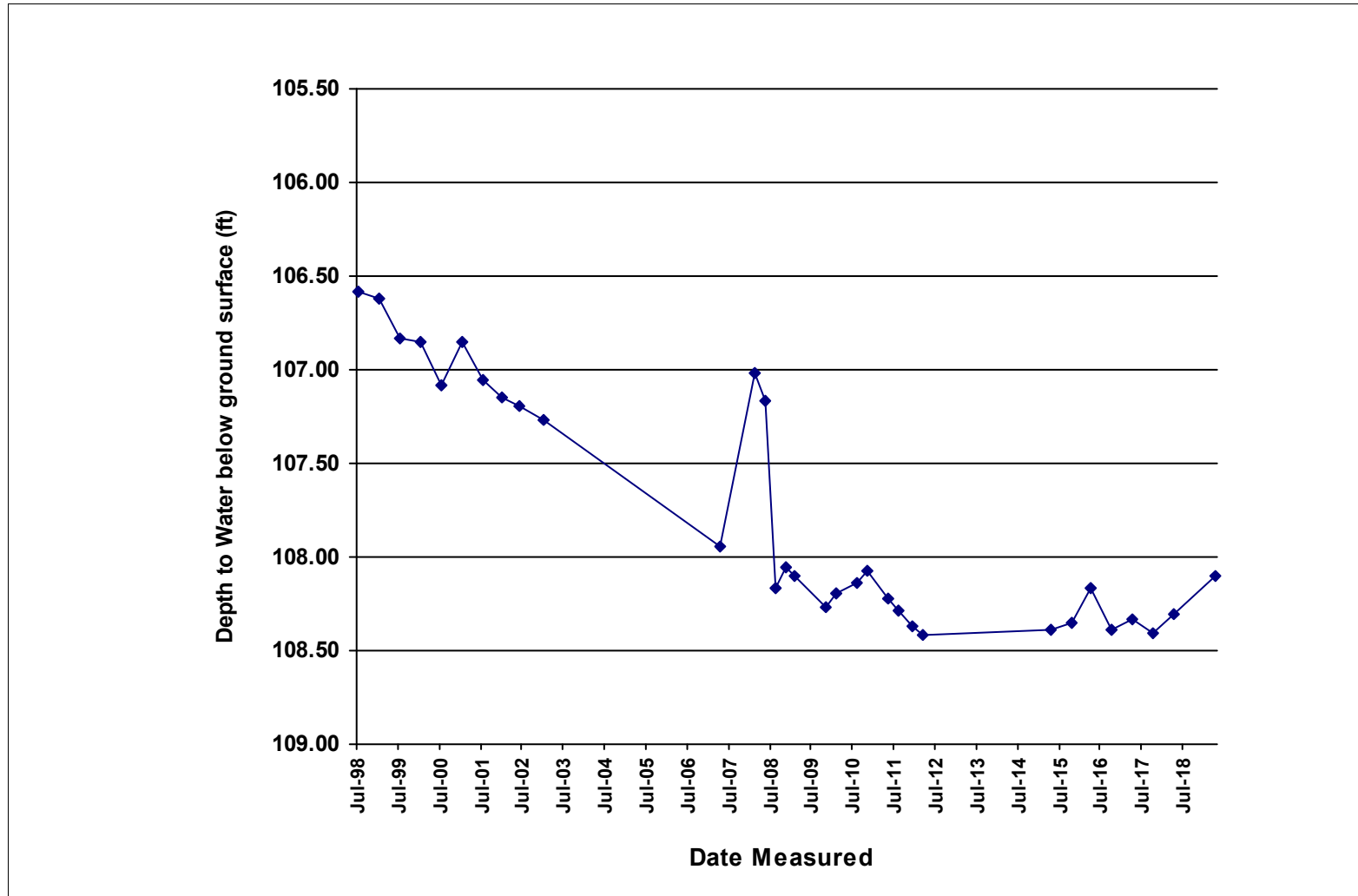
# Water level Hydrograph

Point ID: EB-388



# Water level Hydrograph

Point ID: EB-389



# Water level Hydrograph

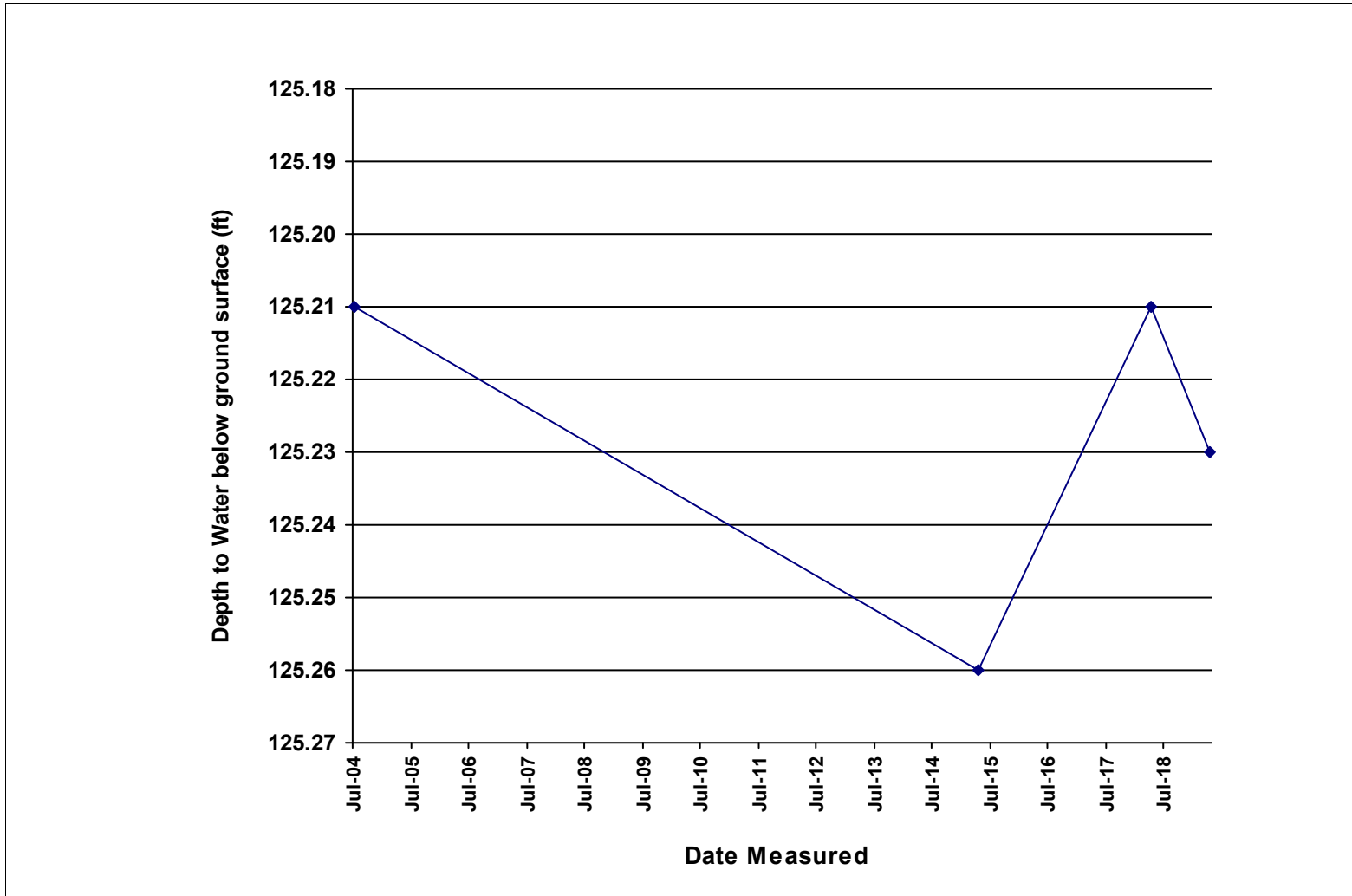
Point ID: EB-390





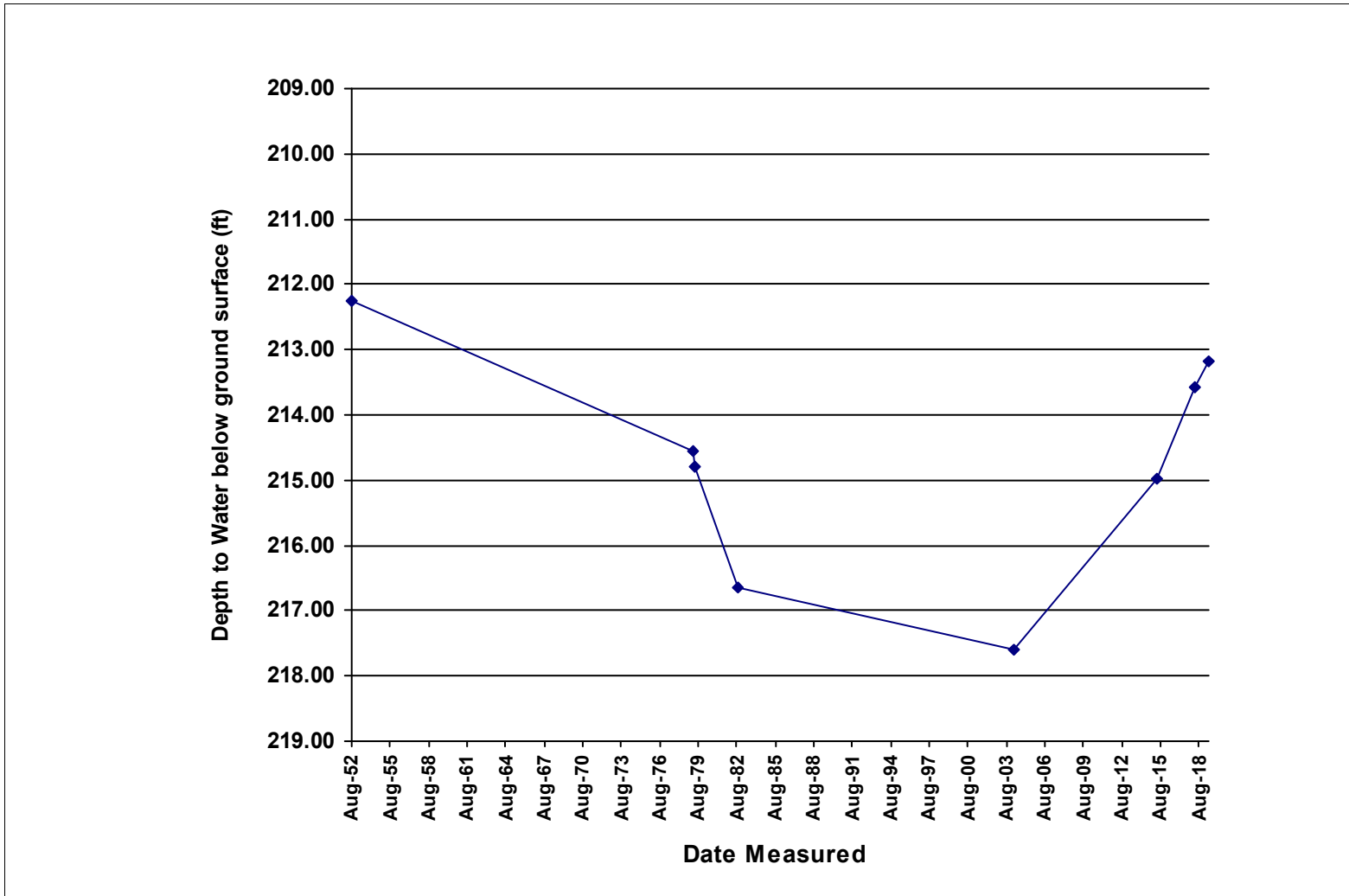
# Water level Hydrograph

Point ID: EB-392



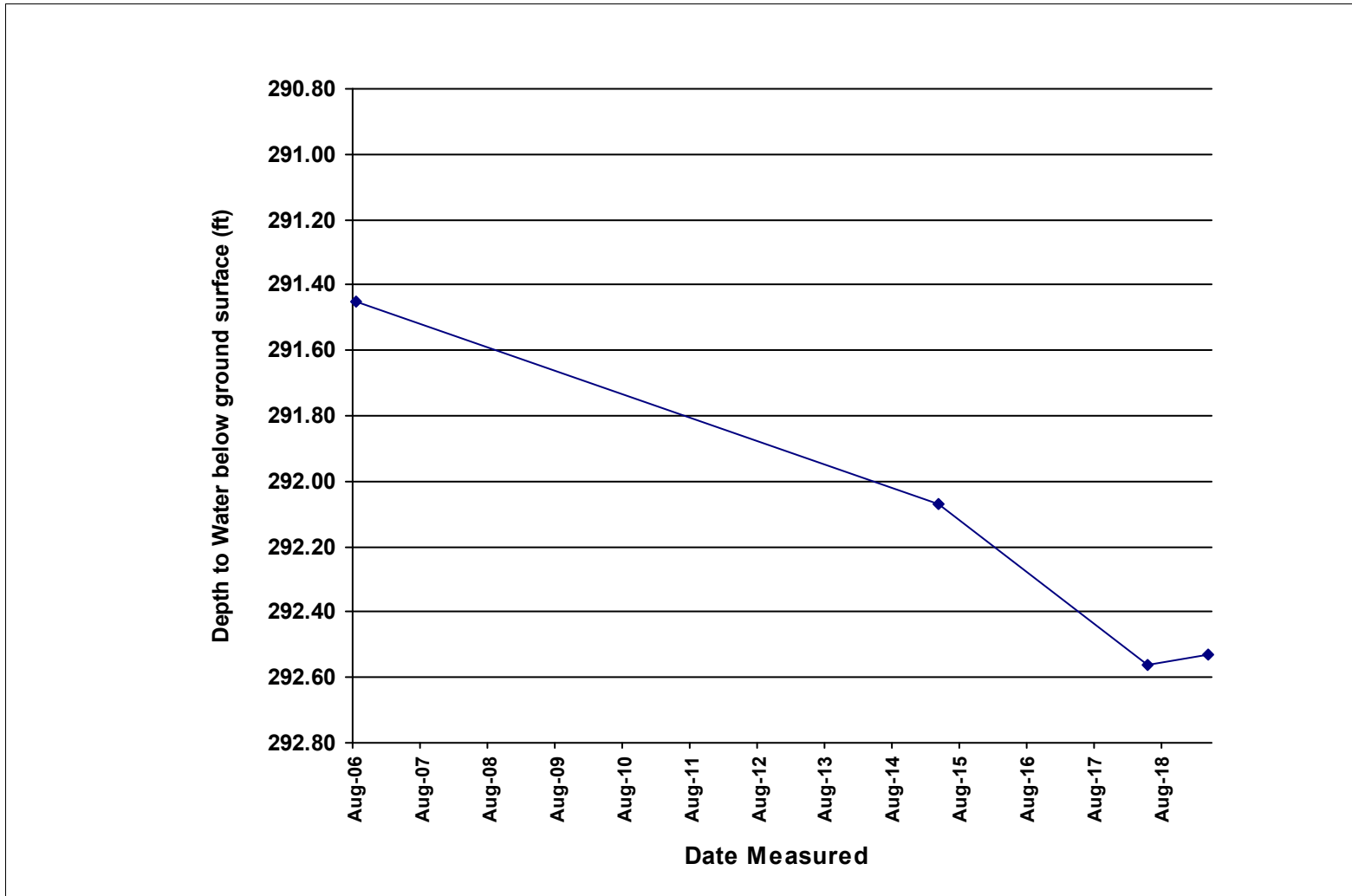
# Water level Hydrograph

Point ID: EB-407



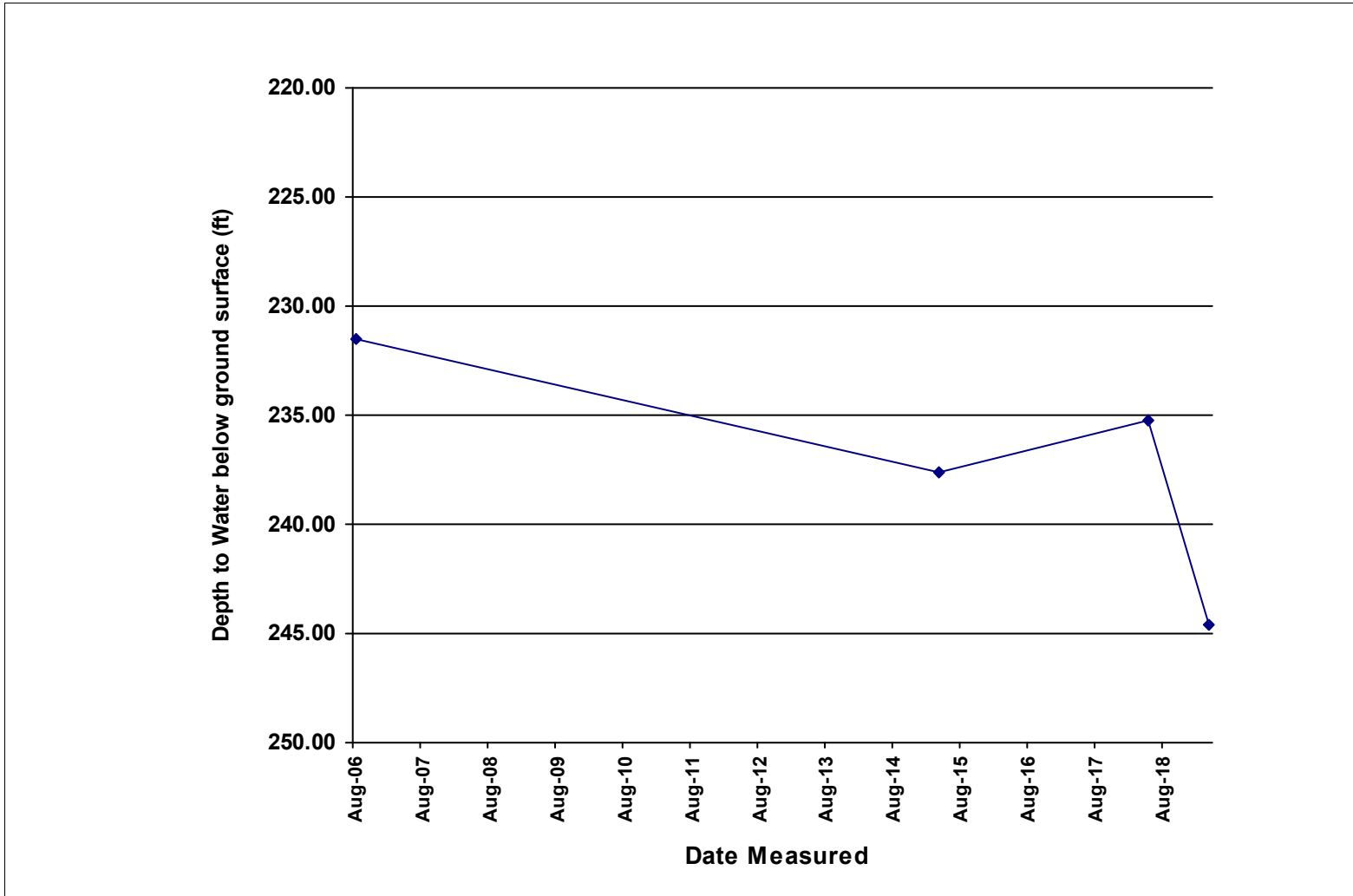
# Water level Hydrograph

Point ID: EB-661



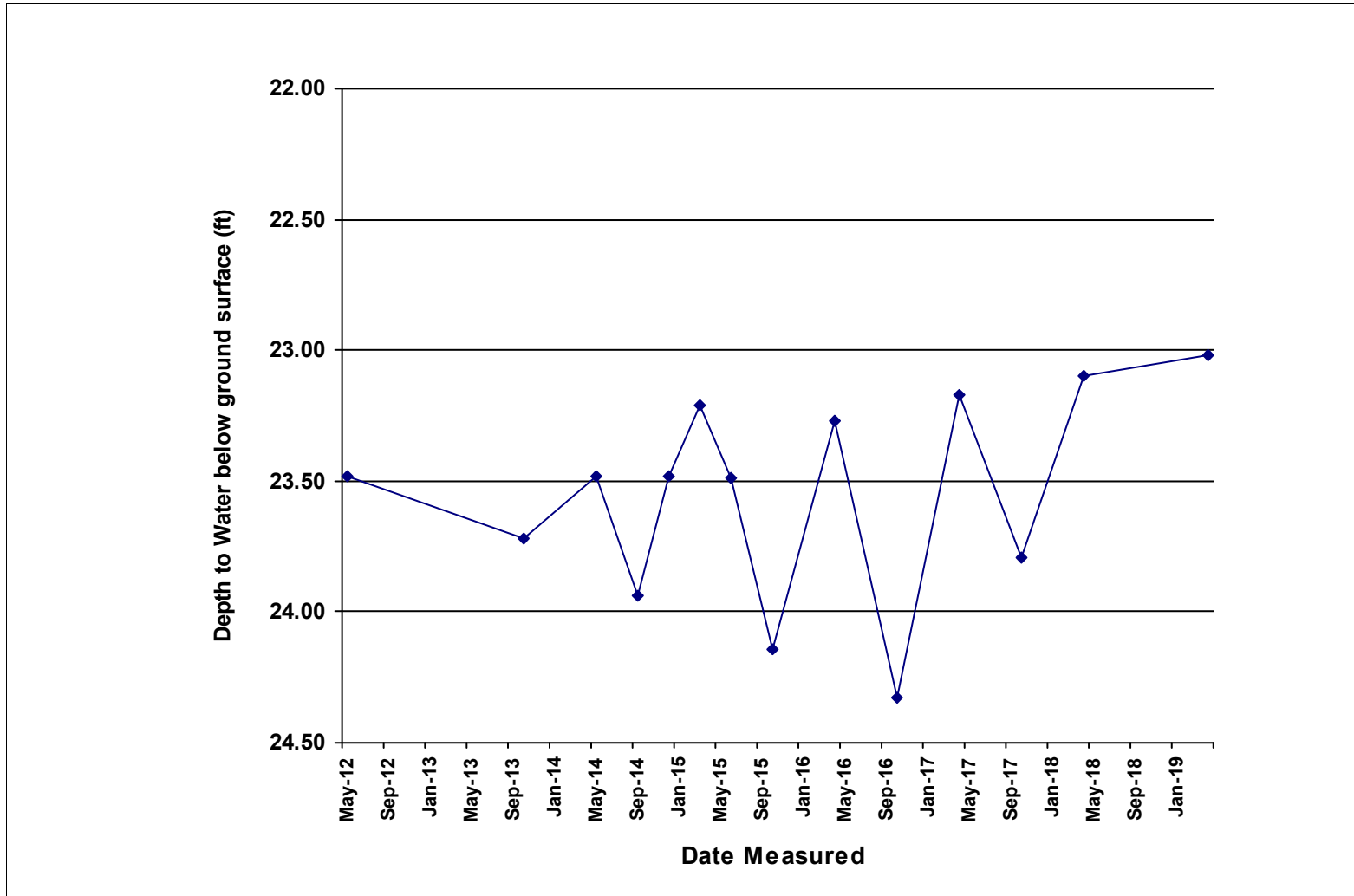
# Water level Hydrograph

Point ID: EB-666



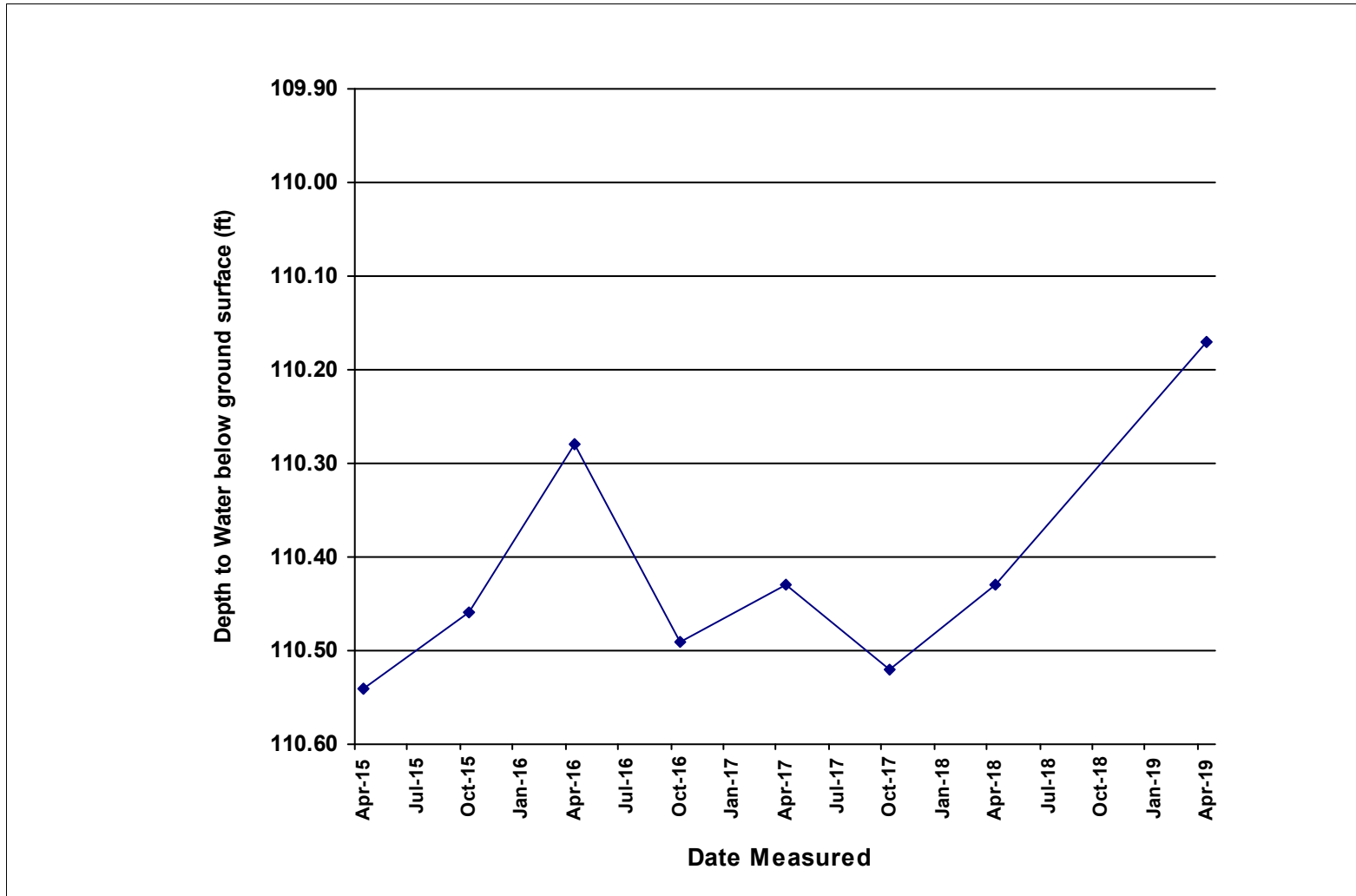
# Water level Hydrograph

Point ID: EB-691



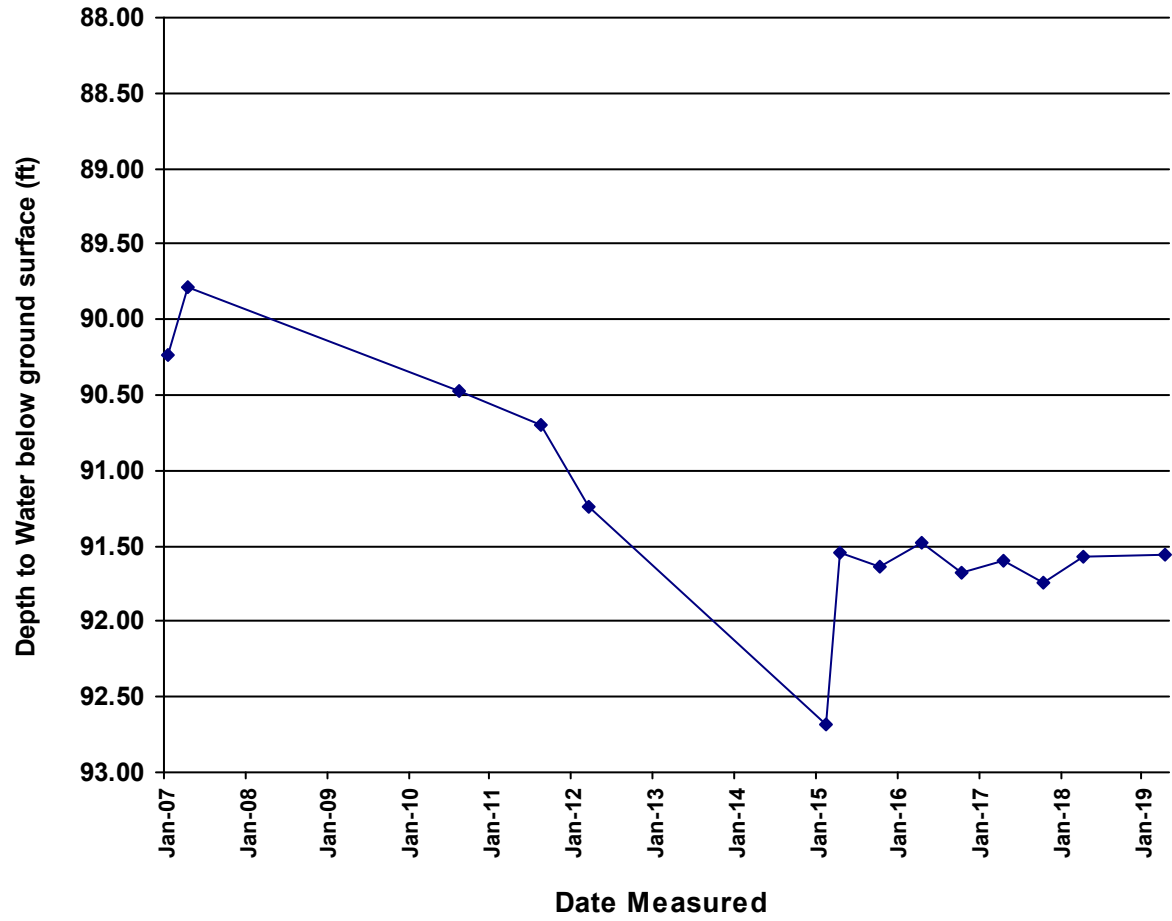
# Water level Hydrograph

Point ID: EB-695



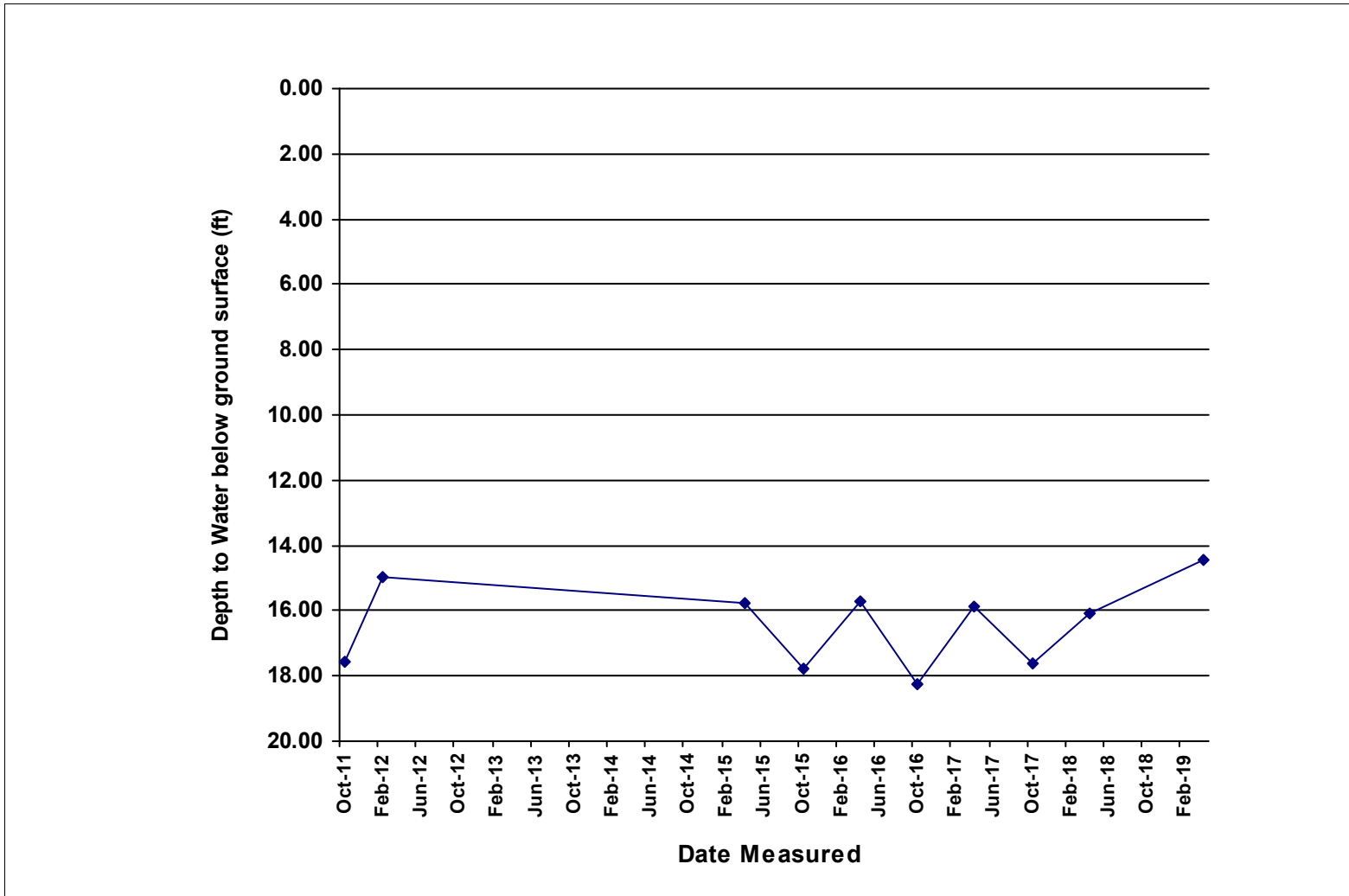
# Water level Hydrograph

Point ID: EB-696



# Water level Hydrograph

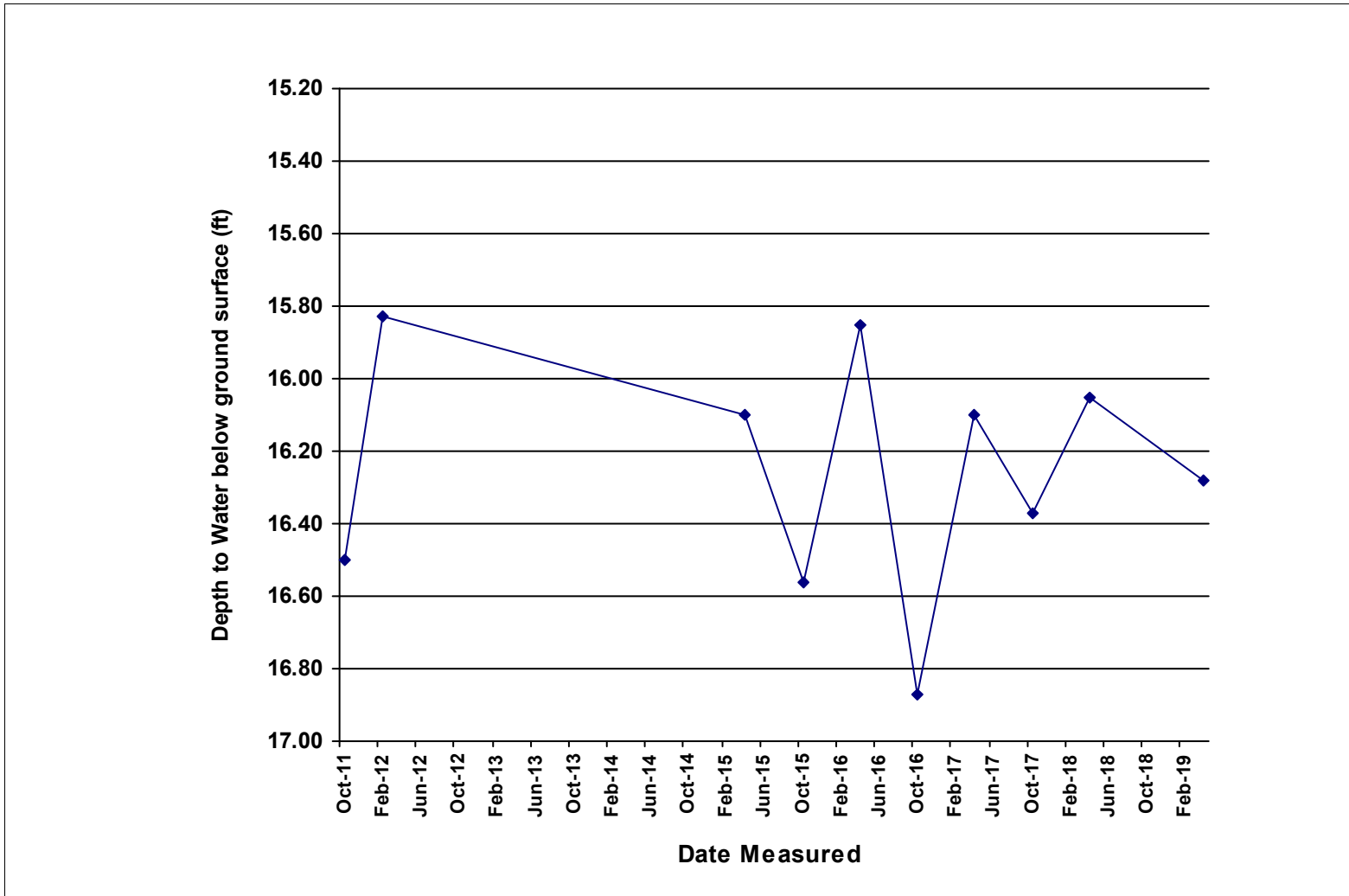
Point ID: LC-009





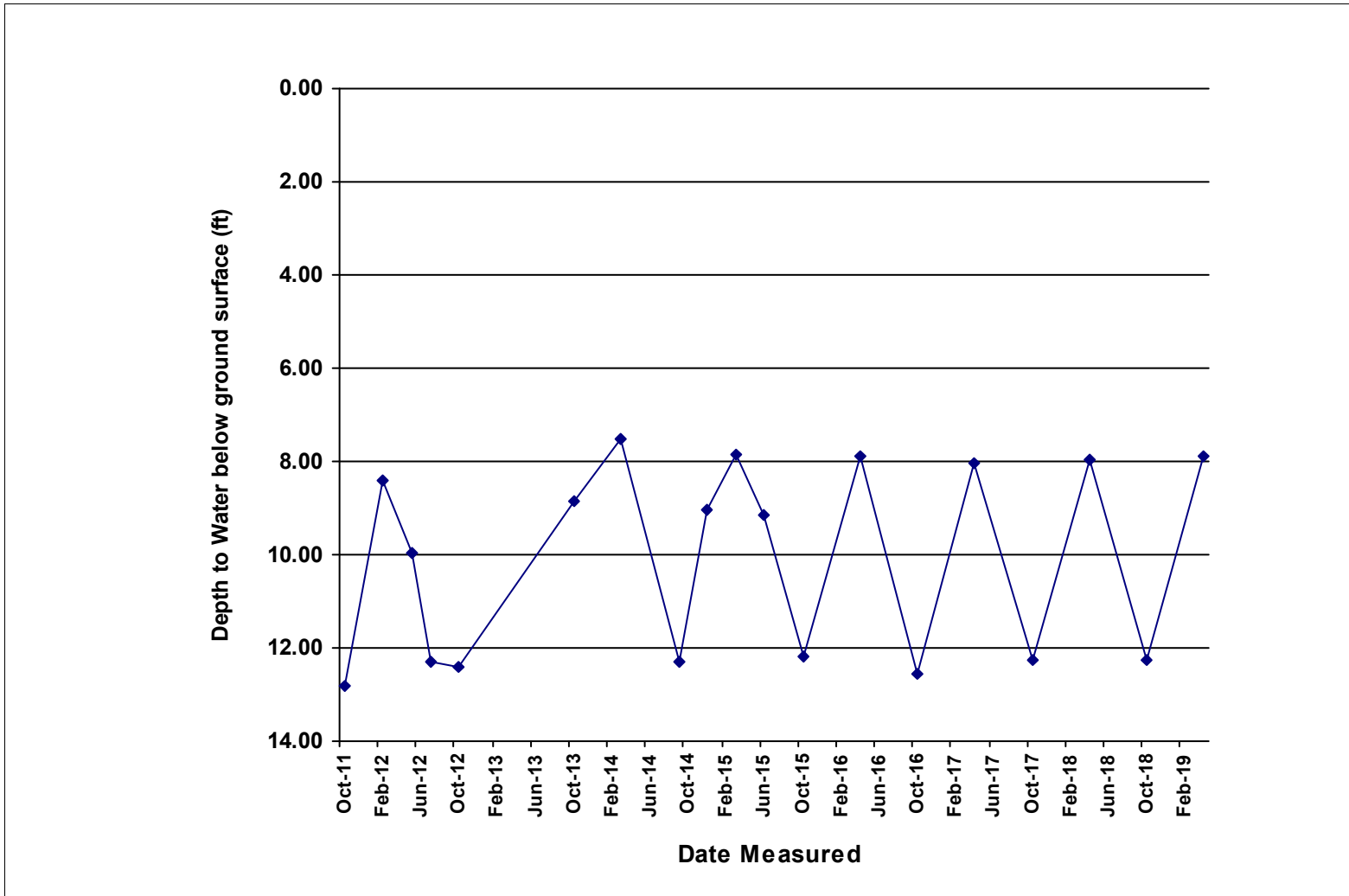
# Water level Hydrograph

Point ID: LC-010



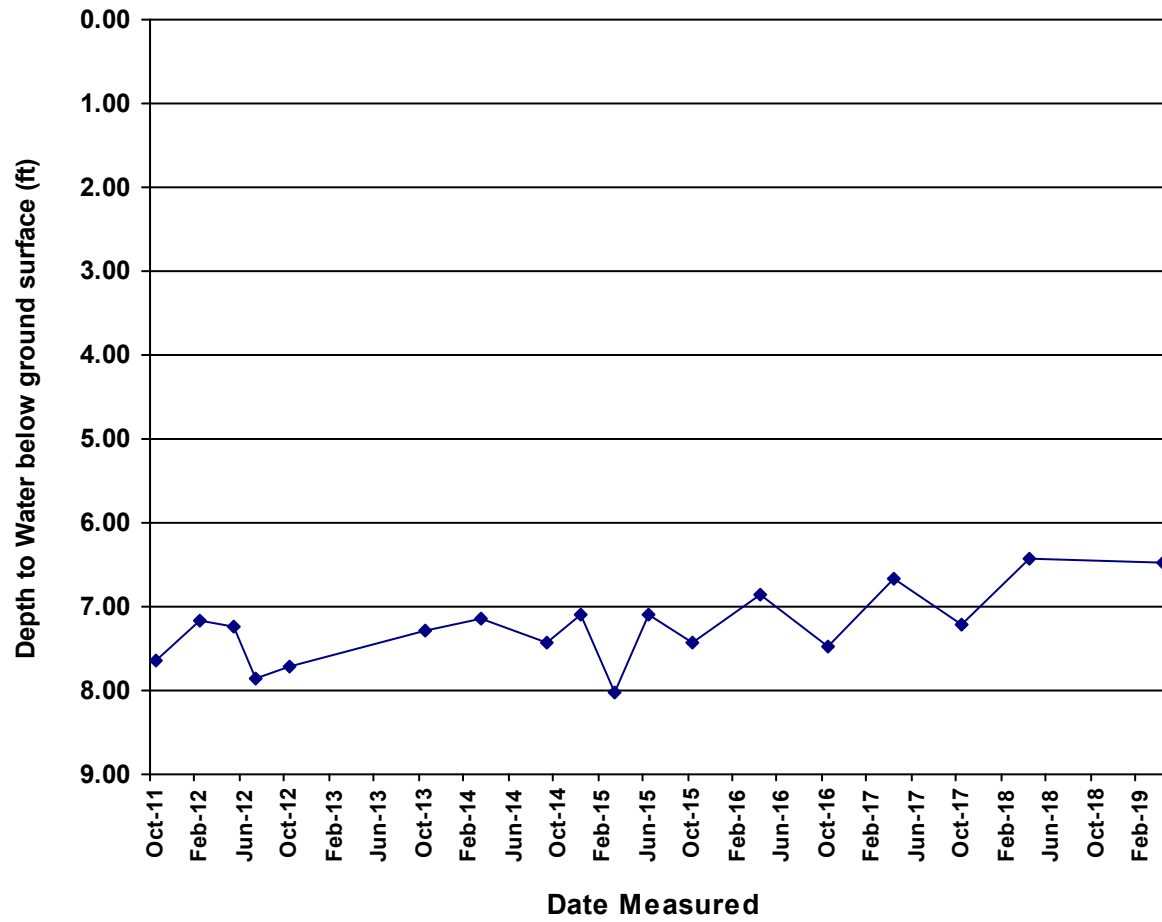
# Water level Hydrograph

Point ID: LC-025



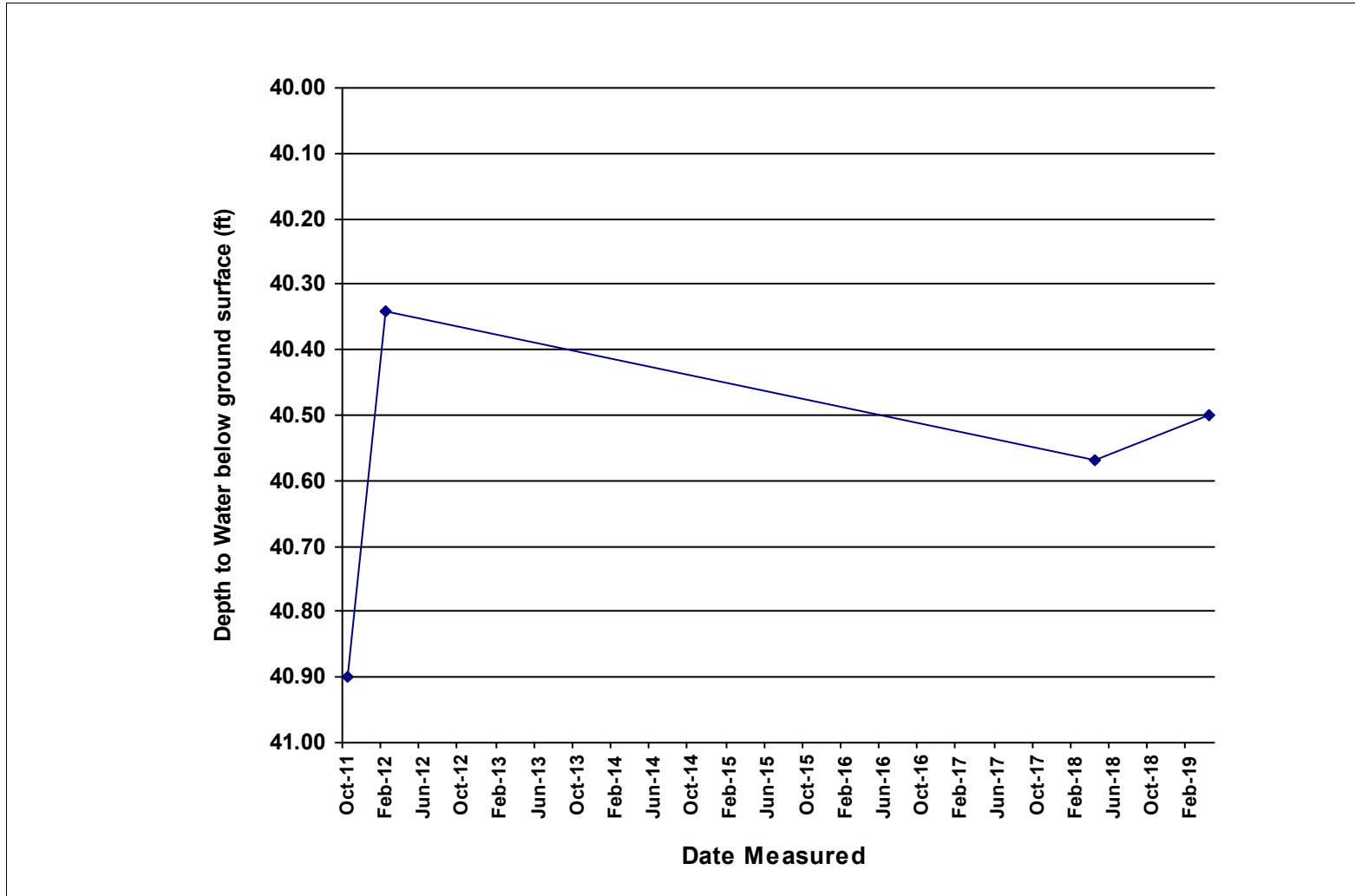
# Water level Hydrograph

Point ID: LC-026



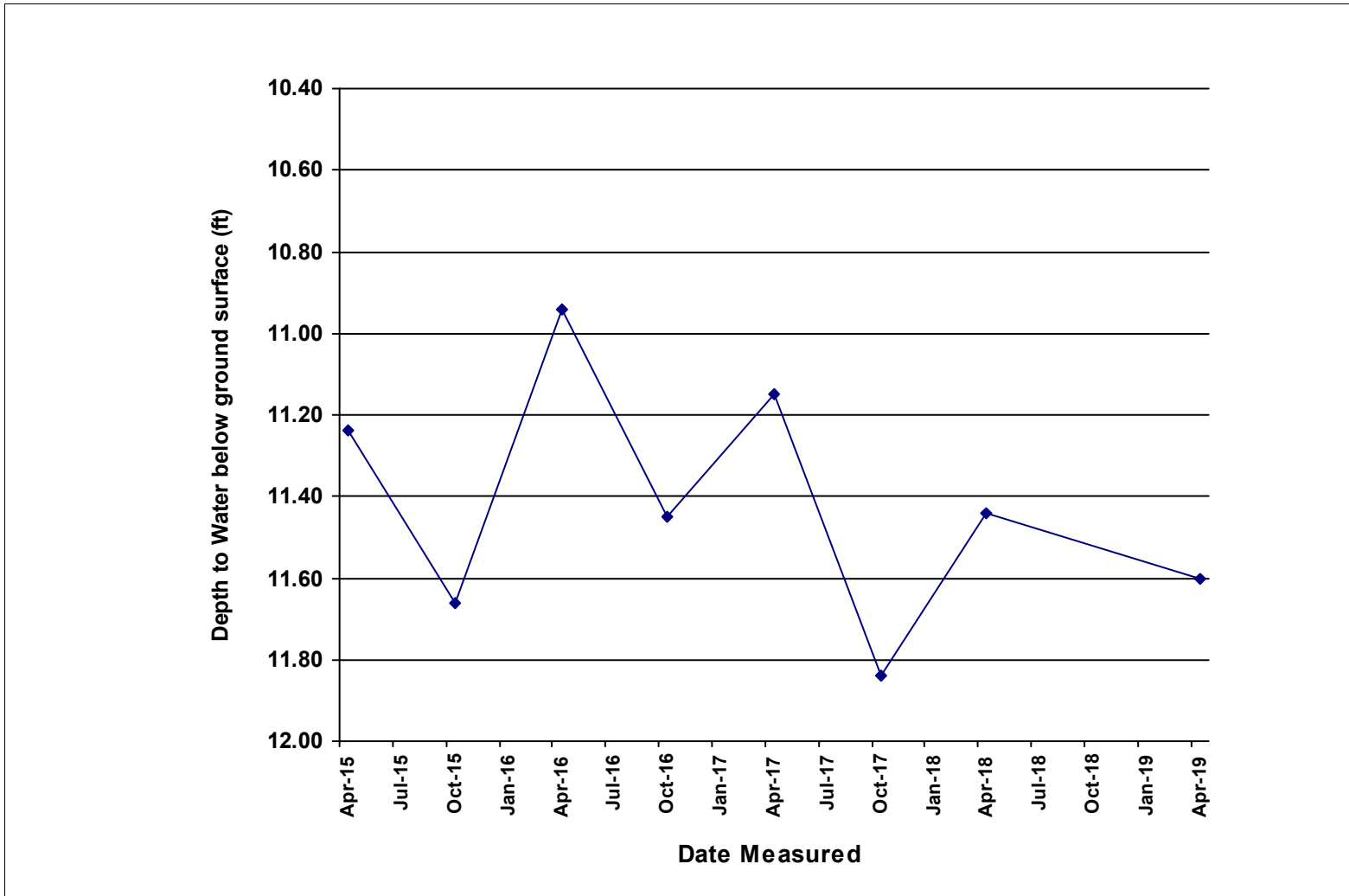
# Water level Hydrograph

Point ID: LC-027



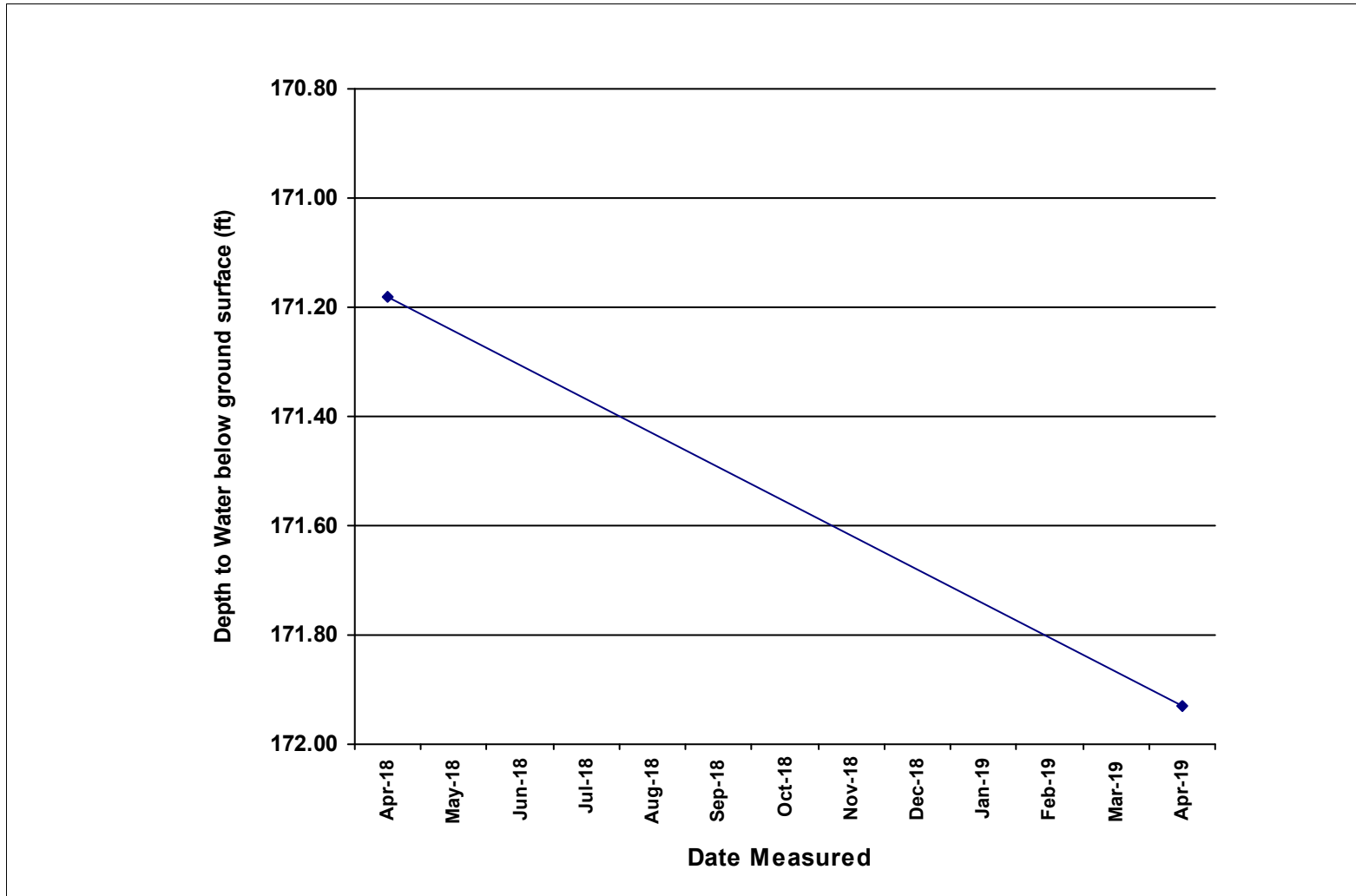
# Water level Hydrograph

Point ID: LC-036



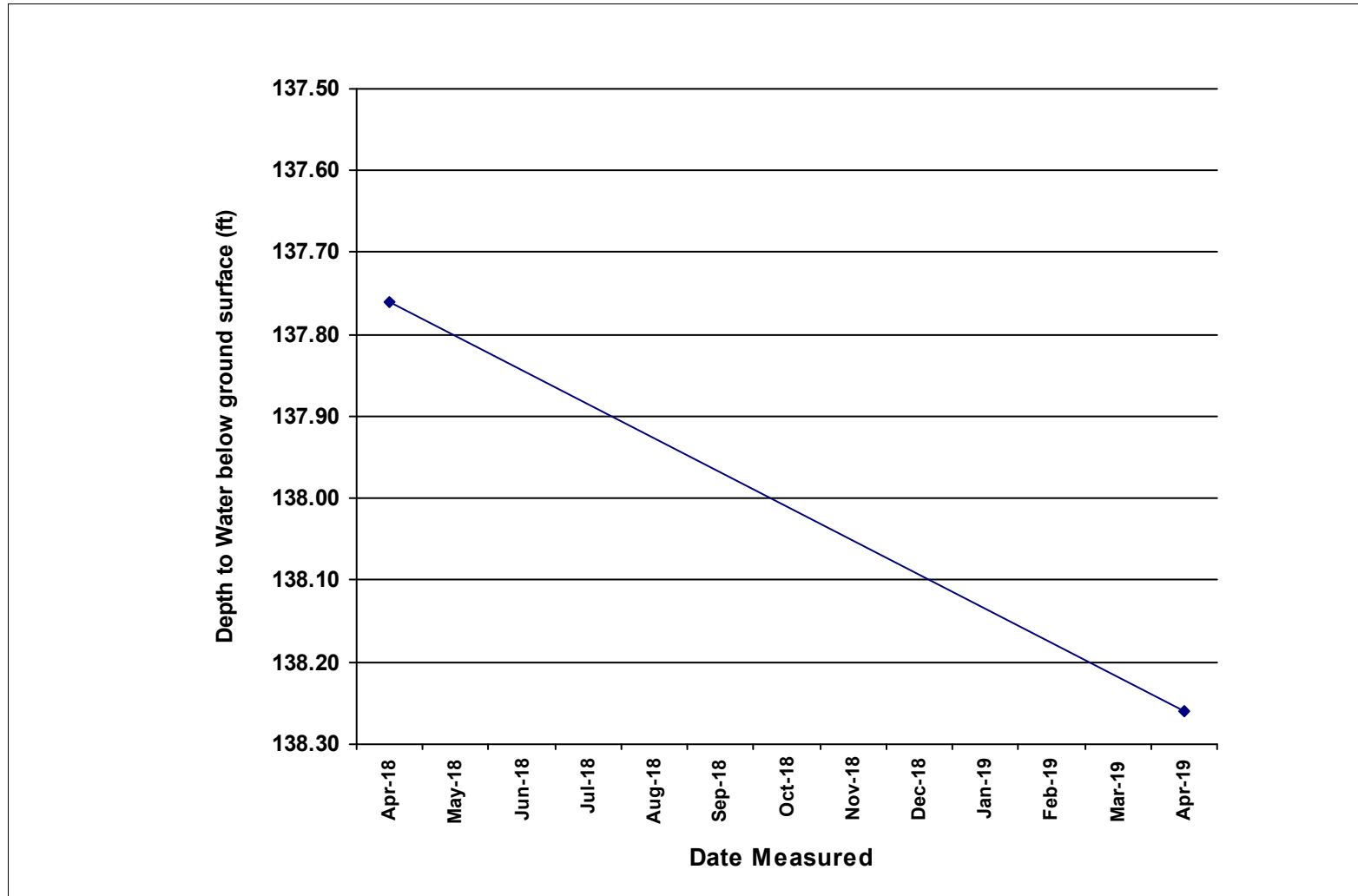
# Water level Hydrograph

Point ID: LC-038



# Water level Hydrograph

Point ID: LC-039



# Water level Hydrograph

Point ID: LC-040

